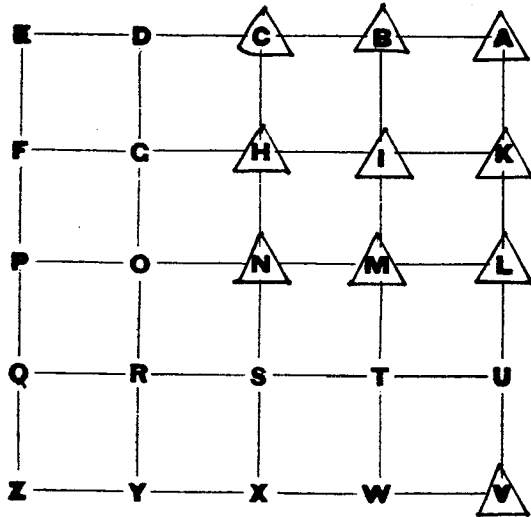


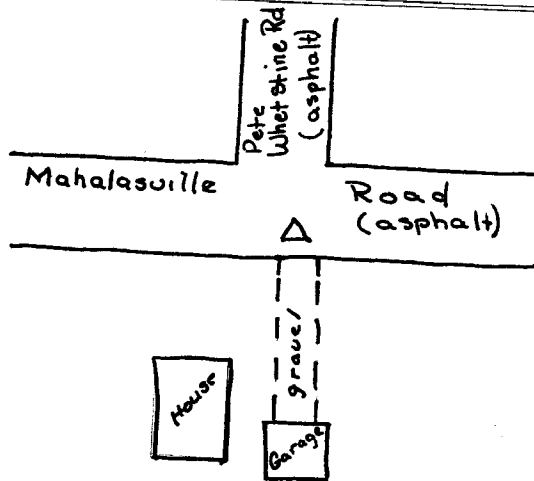
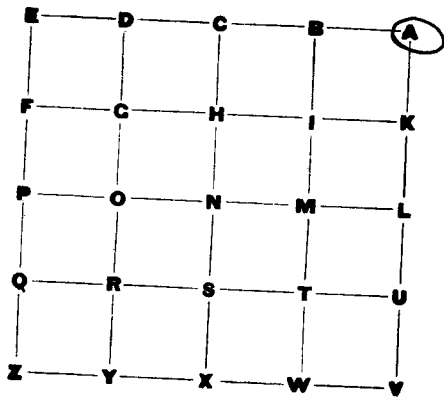
RECORD OF SURVEYS IN MORGAN COUNTY, INDIANA.

Corner INDEX Section 33 Township 11 North, Range 2E



RECORD OF SURVEYS IN MORGAN COUNTY, INDIANA.

Corner A Section 33 Township 11 North, Range 2 East



October 16, 1990


Field crew: Gregory Randolph & Reginald McCracken

(pt #3) Found a 3" x 8" white granite stone which is 1' below asphalt road (Mahalassville Road) surface, 4' North of South side of Mahalassville Road and 2' (±) East of E of Pete Whetstine Rd. (asphalt road to North). Placed a 5" x 5" x 12" limestone with brass cap on top of stone and a 1/4" rebar on the North side of the limestone.

Reference

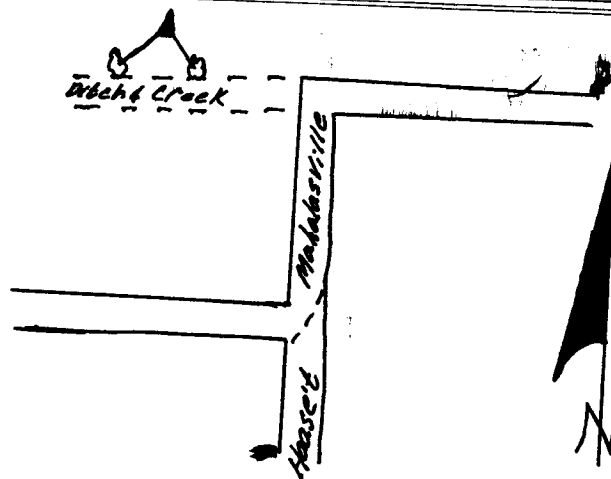
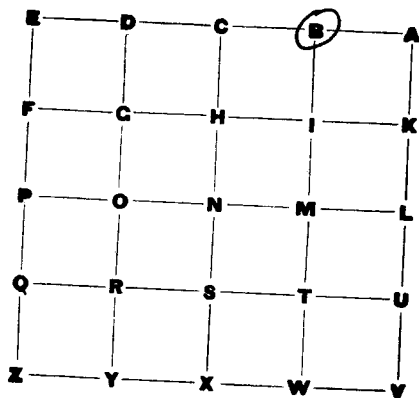
1. Refer to old stone record book as the old references are still good.

Reginald McCracken Morgan County Surveyor October 18, 1990



RECORD OF SURVEYS IN MORGAN COUNTY, INDIANA.

Corner "B" Section 33 Township 11 North, Range 2 East




December 3, 1990

Field Crew: Richard Tapp, Gregory Randolph, Nona Ellis & Reginald McCracken

(point # 101) A 5x5" limestone with brass plug was set to the North of stone as a reference. Old stone had been washed out.

Reference:	Dia.	Bearing	Dist.
1. Box Elder	12"	S 55 W	9'
2. Elm	1.5'	S 32 E	11.4'

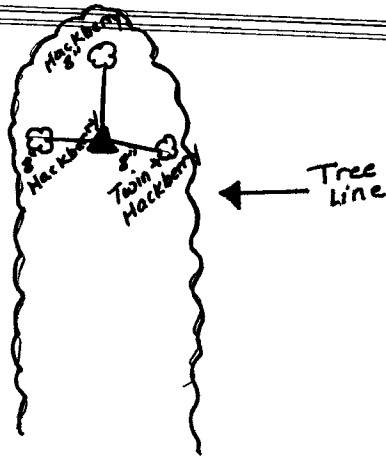
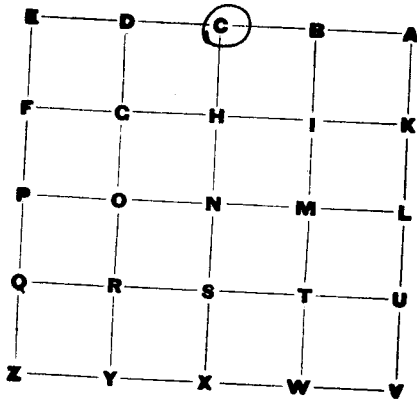
"B" is Point # 100. 100 to 101 \Rightarrow N 00° 09' 41" W 10.00'



Reginald Leo McCracken Morgan County Surveyor December 4, 1990

RECORD OF SURVEYS IN MORGAN COUNTY, INDIANA.

Corner "C" Section 33 Township 11 North, Range 2 East




December 4, 1990

Field crew: Gregory Randolph, Richard Tapp & Reginald McCracken

(point #11) Found a 5" x 6" x 20" granite stone. Dent on top of stone was used for point. Stone is 4" above ground with iron pipe beside it.

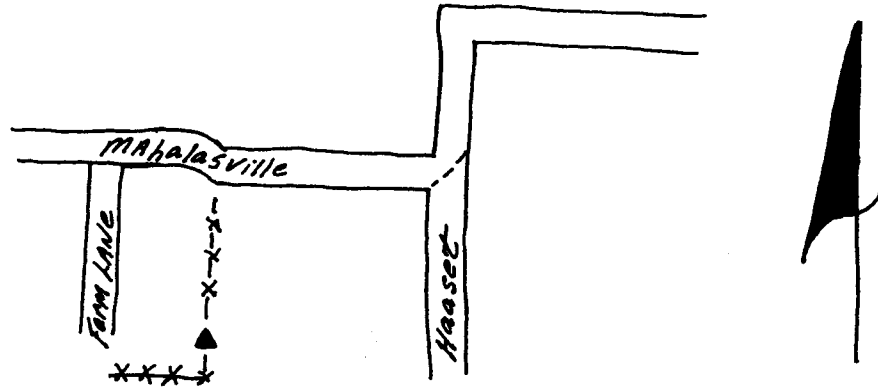
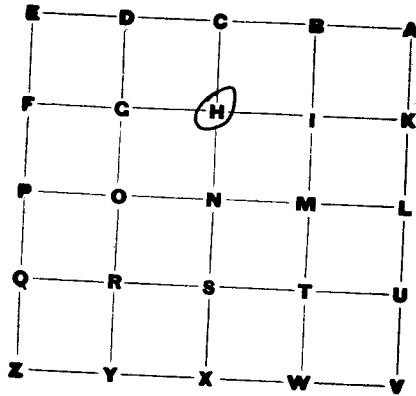
Reference	Dia.	Bearing	Distance
1. Twin Hackberry	8"	S 80° E	3'
2. Hackberry	12"	North	3.5'
3. Hackberry	8"	West	3'

Reginald McCracken Morgan County Surveyor, December 4, 1990



RECORD OF SURVEYS IN MORGAN COUNTY, INDIANA.

Corner "H" Section 33 Township 11 North, Range 2 East




December 3, 1990

Field Crew: Richard Tapp, Gregory Randolph & Reginald McCracken

(point #8) Stone found. Stone is a tan quartz with iron pipe over stone.
And 5' North of corner post.

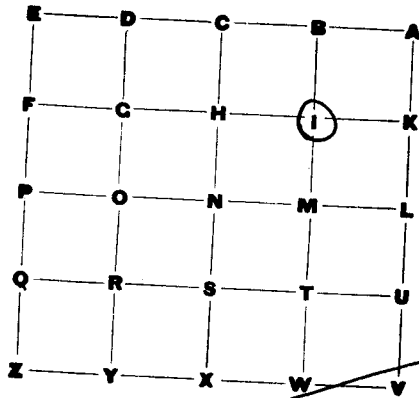
Reference: References from 1970's (or 20's) were still there

Reginald McCracken Morgan County Surveyor December 4, 1990.

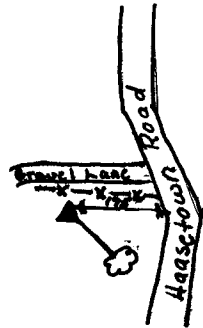


RECORD OF SURVEYS IN MORGAN COUNTY, INDIANA.

Corner "I" Section 33 Township 11 North, Range 2 East



See
NOTE



December 4, 1990

Field crew: Richard Tapp & Gregory Randolph

(point #104) A 5"x5"x36" limestone with brass cap was set for the "I". Stone is 3" above ground and in the middle of a pig lot.

NOTE: Drupalik Surveying Reported corner Destroyed & remembrance of old corner found.


Reference
1. Twin Sycamore

Dia.
26"

Bearing
S45°E

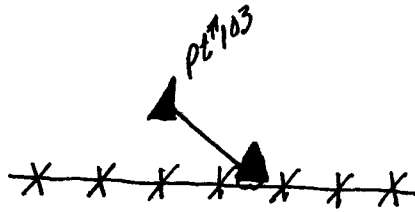
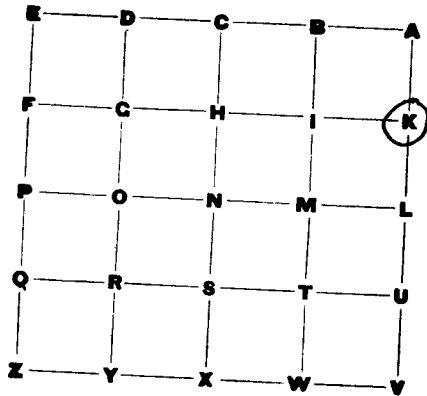
Distance
8'

Original Fee #119 taken Morgan County Surveyor December 14, 1990



RECORD OF SURVEYS IN MORGAN COUNTY, INDIANA.

Corner "K" Section 33 Township 11 North, Range 2 East



See
NOTE



December 3, 1990


Field Crew: Richard Tapp & Gregory Randolph

(point # 103) A 5"x5"x36" limestone with brass plug was set for the "K". Stone is 4" above ground and 4" North of fence.

Reference: A 5"x6"x18" brown granite stone was found and used as reference.

S 54° 28' 53" E 9.5'

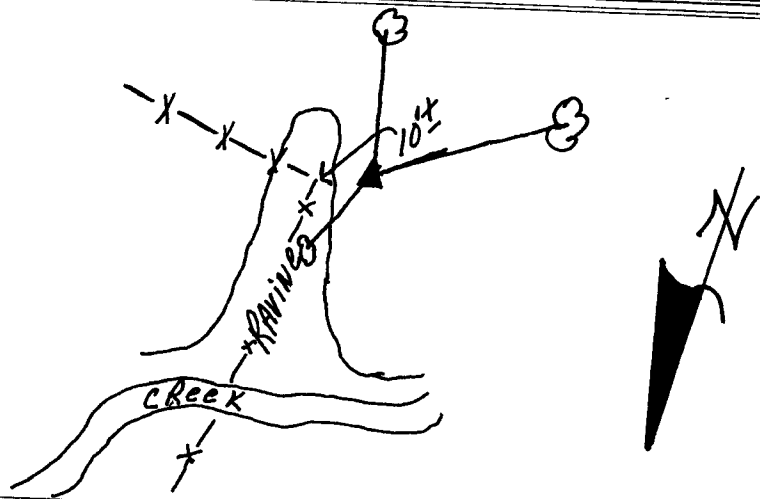
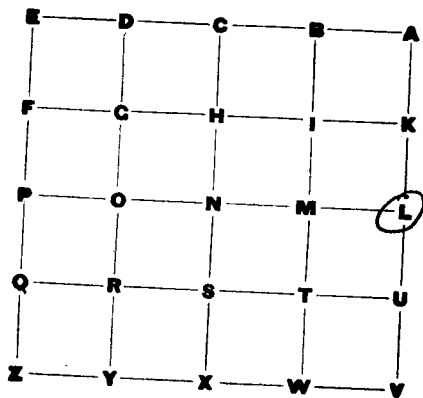
Original to McEachern Morgan County Surveyor December 4, 1990



NOTE: DRAPALIK SURVEY REPORTED CORNER DESTROYED. 4-27-11 OWNER GAVE TESTIMONY CORNER HAD BEEN DESTROYED.

RECORD OF SURVEYS IN MORGAN COUNTY, INDIANA.

Corner 2" Section 33 Township 11 North, Range 2 East




December 3, 1990

Field Crew: Richard Tapp & Gregory Randolph

(point #102) A 5x5x36" limestone with brass plug was set for the 2" stone is 5" above ground and 10"± west of ravine. An orange marker was placed on west side.

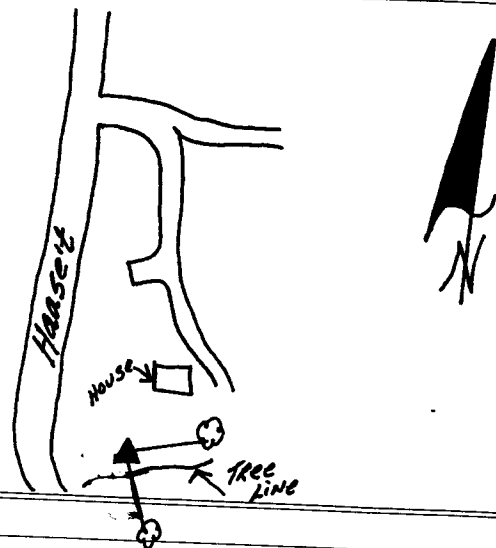
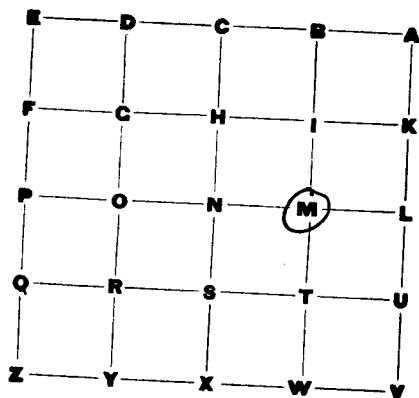
Reference:	Dia	Bearing	Dist.
1. Hickory	2'	S10W	11'
2. Sassafras	6"	N45E	9.8'
3. White Oak	11"	N60W	21.6'

Registered as M9 Clerk Morgan County Surveyor December 4, 1990



RECORD OF SURVEYS IN MORGAN COUNTY, INDIANA.

Corner "M" Section 33 Township 11 North, Range 2 East




December 4, 1990
 Field Crew: Richard Tapp & Gregory Randolph

(point #16) Found a 4"x5"x18" (±) granite stone for "M". Stone is located 6" below ground with iron pipe bent over stone.

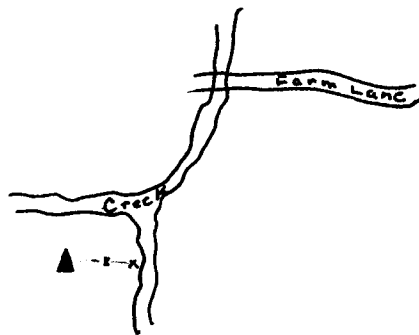
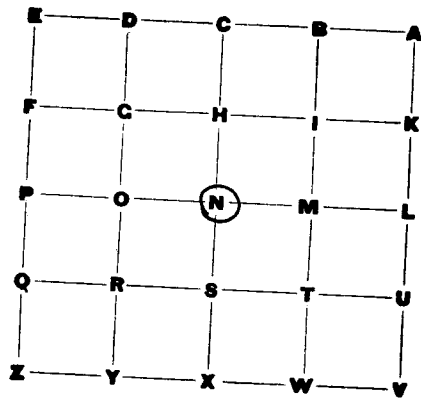
Reference	Dia.	Bearing	Distance
Elm	12"	N 80° E	10.5'
Elm	12"	S 150° E	20'

Revised Mc Cracken Morgan County Survey December 14, 1990



RECORD OF SURVEYS IN MORGAN COUNTY, INDIANA.

Corner "N" Section 33 Township 11 North, Range 2 East




December 4, 1990

Field crew: Richard Tapp & Nona Ellis

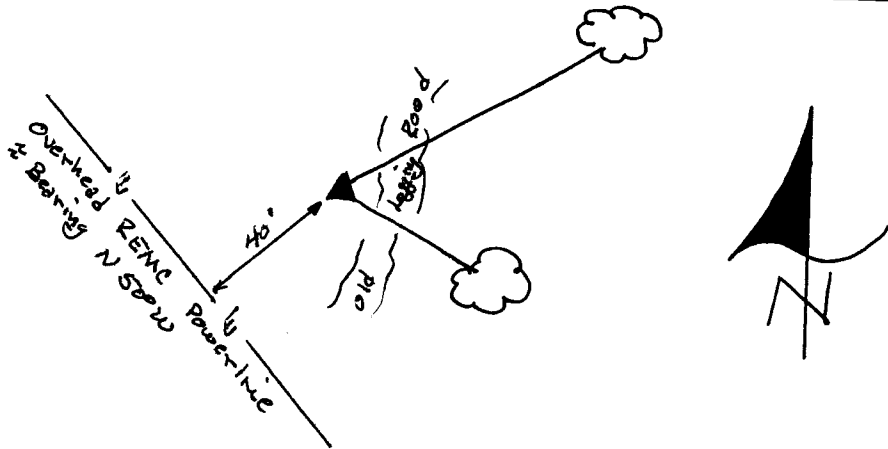
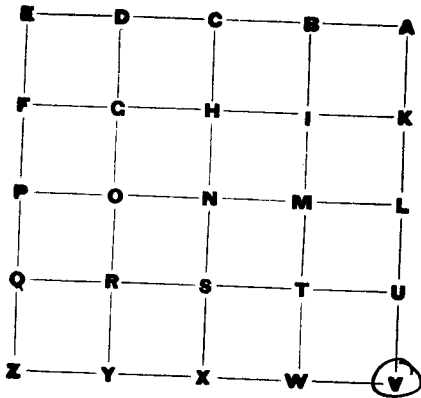
(point #28) Found a small 3" x 2" cone shaped brown granite stone for "N". Stone is 2" above ground.

Reginald McCracken Morgan County Surveyor December 4, 1990



RECORD OF SURVEYS IN MORGAN COUNTY, INDIANA.

Corner "V" Section 33 Township 11 North, Range 2 East



December 4, 1990
 Field crew: Gregory Randolph & Richard Tapp

(point #3) Found a 1" x 4" x 15" sandstone with cover stone over it. Stone is located on the top of a ridge. There is an angle iron fence post to the South of the stone.

Reference	Dia.	Bearing	Distance
1. Maple	11"	N 62° E	25.40'
2. Hickory	18"	S 58° E	12.77'

Registered as M.C. Cracker Morgan County Surveyor December 14, 1990

