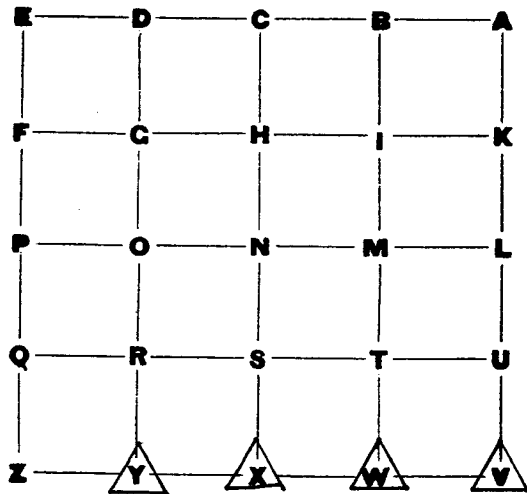


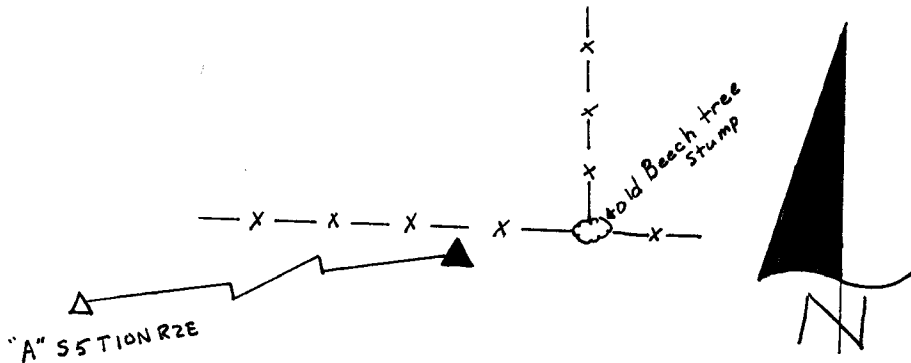
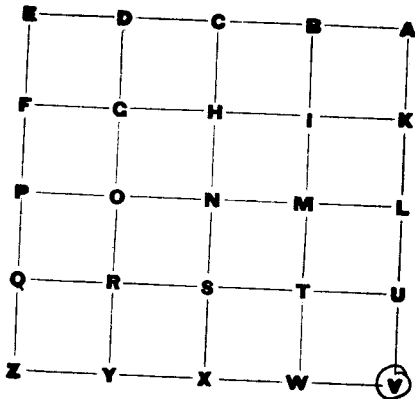
# RECORD OF SURVEYS IN MORGAN COUNTY, INDIANA.

Corner INDEX Section 32 Township 11 North, Range 2E



# RECORD OF SURVEYS IN MORGAN COUNTY, INDIANA.

Corner "V" Section 32 Township 11 North, Range 2 East



April 16, 1991

Field crew: Gregory Randolph & Richard Tapp

(point #35) Found rebar in concrete set by Reginald McCracken, L.S. Set flush with ground 3' south of fence and 10' west of fence corner (old beech tree stump).


(point #37) Reference

1. "A" SECTION R2E (Brown County)

Bearing  
S83°28'15"W

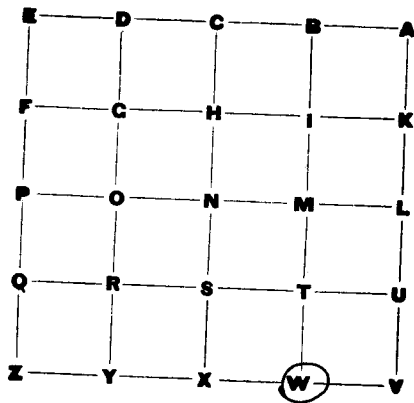
Distance  
317.91'

*Reginald McCracken Morgan County Surveyor May 6, 1771*



RECORD OF SURVEYS IN MORGAN COUNTY, INDIANA.

Corner "W" Section 32 Township 11 North, Range 2 East




April 16, 1991

Field crew: Gregory Randolph & Richard Tapp & Roy M. Cracker

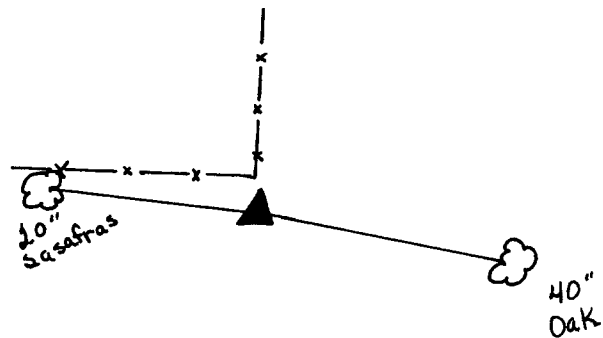
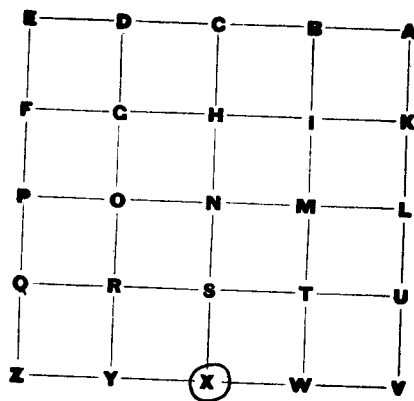
(point # 106) Set 5" x 5" x 37" limestone monument with  
brass cap. located on North side of a swampy hill  
and subject to change due to marshy ground. !

Signature: Roy M. Cracker Morgan County Surveyor May 6, 1991



# RECORD OF SURVEYS IN MORGAN COUNTY, INDIANA.

Corner X Section 32 Township 11 North, Range 2 East




April 18, 1991

Field crew: Gregory Randolph & Richard Tapp

(point #29) Found 3"x5" cone shaped granite, 2" above ground surface.

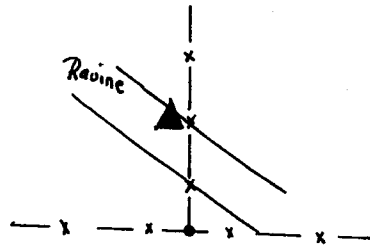
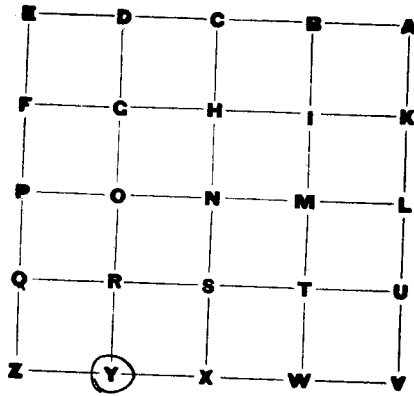
Reference	Dia.	Bearing	Distance
1. Oak	40" (to center)	S 80 E	21.6'
2. Sasafra	20"	N 87 W	18.3'

Original to Mt Vernon Morgan County Surveyor May 6, 1991



# RECORD OF SURVEYS IN MORGAN COUNTY, INDIANA.

Corner Y Section 32 Township 11 North, Range 2 East



April 16, 1991

Field crew: Richard Tapp & Gregory Randolph

(point #105) Set 5"x5"x36" limestone monument with brass cap in a 2' branch at the bottom of ravine. The stone is 18" out of ground. The 2' branch runs  $56.1^\circ E$ .

Registered as MT under Morgan County Surveyor Wiley, 1881

