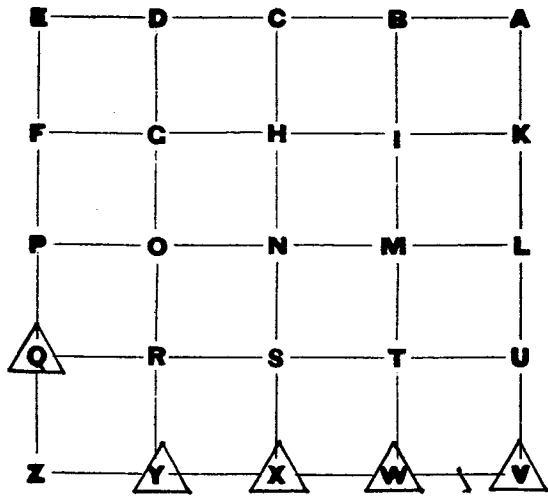


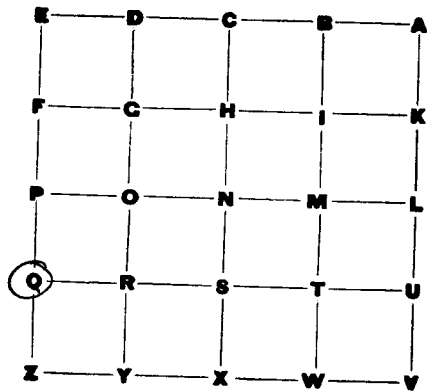
# RECORD OF SURVEYS IN MORGAN COUNTY, INDIANA.

Corner INDEX Section 31 Township 17 North, Range 2E



# RECORD OF SURVEYS IN MORGAN COUNTY, INDIANA.

Corner "Q" Section 31 Township 11 North, Range 2 East




June 22, 1994

Field Crew: Richard Tapp, Mike Sheppard & Nona Ellis

(Point # 352) Found 6"x4" engraved sandstone. Stone is 8" above ground with a 1/4" iron pipe beside stone.

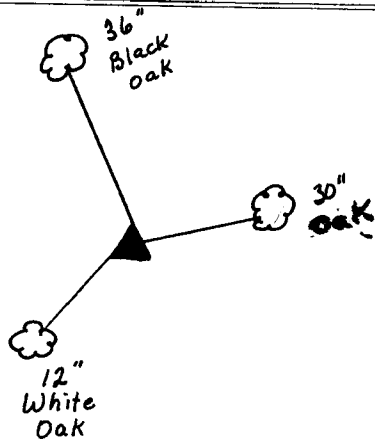
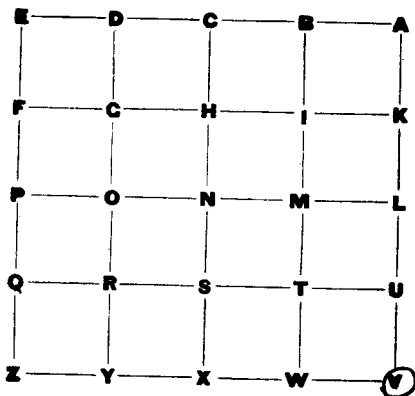
| Reference                            | Bearing        | Distance |
|--------------------------------------|----------------|----------|
| (pt # 479) 1. "U" S36 T11N R1E (Set) | 500° 46' 30" E | 49.8'    |

Reginald M. Cracker Morgan County Surveyor June 23, 1994



# RECORD OF SURVEYS IN MORGAN COUNTY, INDIANA.

Corner "V" Section 31 Township 11 North, Range 2 East




April 16, 1991  
Field crew: Richard Tapp & Gregory Randolph

(point # 100) Set 5" x 5" x 36" limestone monument with brass cap, 4" above ground surface  $\approx$  7' West of North-East fence.

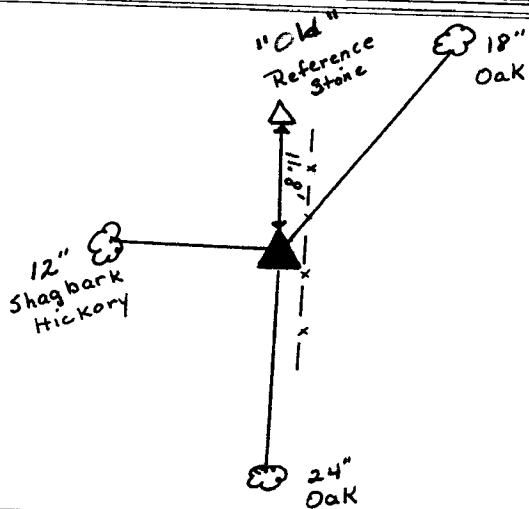
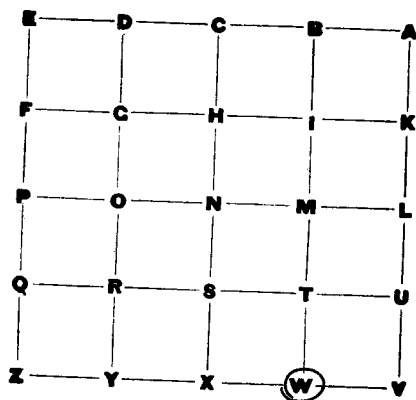
| Reference    | Dia. | Bearing | Distance |
|--------------|------|---------|----------|
| 1. Black Oak | 36"  | N 23 W  | 12.9'    |
| 2. Oak       | 30"  | N 77 E  | 7.4'     |
| 3. White Oak | 12"  | S 42 W  | 7'       |

Signed for M. Cracker Morgan County Surveyor May 6, 1991



# RECORD OF SURVEYS IN MORGAN COUNTY, INDIANA.

Corner W Section 31 Township 11 North, Range 2 East




April 18, 1991

Field crew: Richard Tapp & Gregory Randolph

(point #9) Found a 3"x4" granite stone, 2" above ground with 1" iron pipe beside stone.

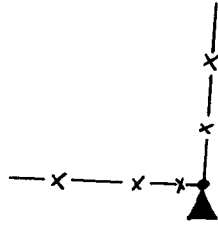
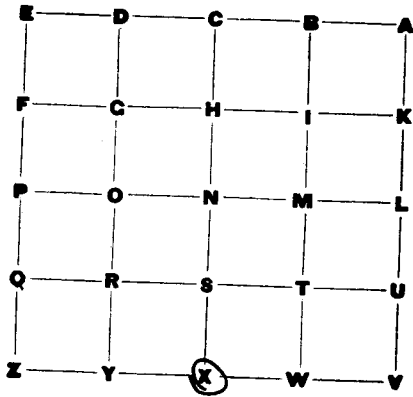
| Reference           | Dia. | Bearing | Distance |
|---------------------|------|---------|----------|
| 1. Oak              | 24"  | S05W    | 21'      |
| 2. Oak              | 18"  | N42E    | 30.9'    |
| 3. Shagbark Hickory | 12"  | N84W    | 11.5'    |

Signed to Mr. [Name] Morgan County Surveyor May 6, 1991



RECORD OF SURVEYS IN MORGAN COUNTY, INDIANA.

Corner X Section 31 Township 11 North, Range 2 East




April 16, 1991

Field crew: Richard Tapp & Gregory Randolph

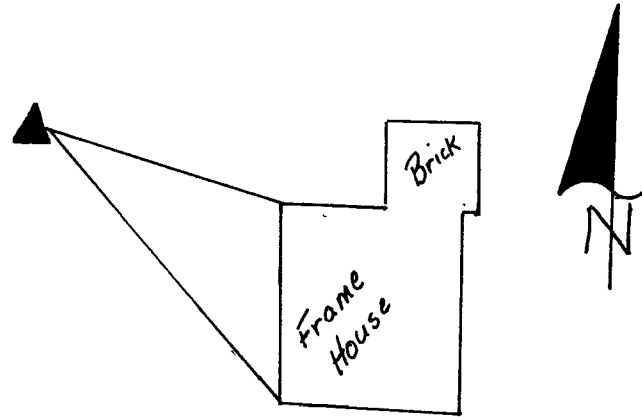
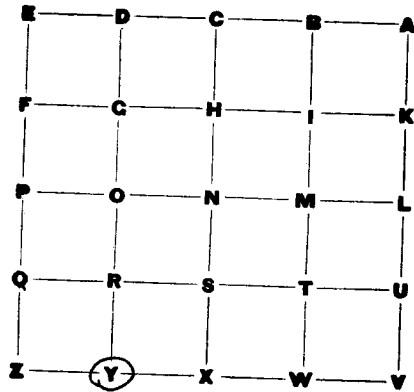
(point # 104) Set 5" x 5" x 36" limestone monument with brass cap, 4" out of ground and 10' south of fence corner.

Reginald Lee McRacken Morgan County Surveyor May 6, 1991



# RECORD OF SURVEYS IN MORGAN COUNTY, INDIANA.

Corner Y Section 31 Township 11 North, Range 2 East



April 16, 1991  
 Field crew: Gregory Randolph & Richard Tapp

(point # 108) Set 5" x 5" x 36" limestone monument with  
 brass cap 5" above ground surface.

| Reference                 | Bearing | Distance |
|---------------------------|---------|----------|
| 1. NW cor. of frame House | S 43 E  | 60.1'    |
| 2. SW cor. of frame House | S 75 E  | 58.1'    |

*Original plat located Morgan County Surveyor May 2, 1971*

