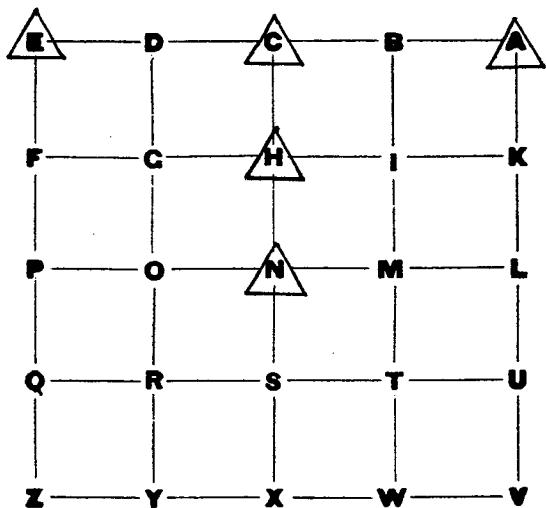


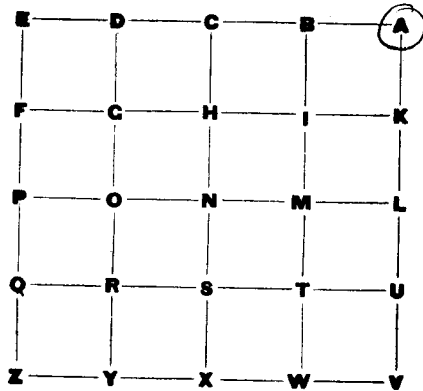
RECORD OF SURVEYS IN MORGAN COUNTY, INDIANA.

Corner INDEX Section 31 Township 11 North, Range 1E



RECORD OF SURVEYS IN MORGAN COUNTY, INDIANA.

Corner "A" Section 31 Township 11 North, Range 1 East



May 25, 1989

Field crew: Gregory Randolph, Rick Tapp & Jerry Edwards

(#126) Found "A" stone. Stone is 4" x 6", oval shaped granite with an faint 'x' on the south side (which was used). Stone is 2" above ground and 1.5' in depth.


Reference

	Dia	Bearing	Distance
Poplar	1.4'	N 68 W	9.95'
Beech	0.8'	East	13.7'
Poplar	1.8'	S 26 E	23.7'

Reginald M. McCracken Morgan County Surveyor June 3, 1989

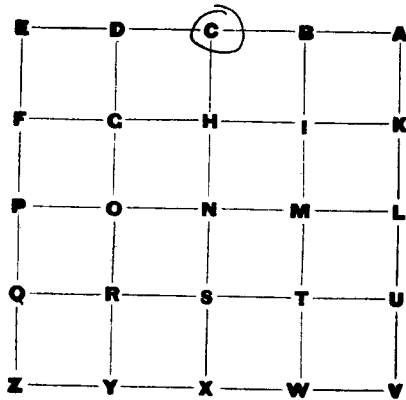
4-22-92

Also point # 140 County Survey File Name: Meridian.500



RECORD OF SURVEYS IN MORGAN COUNTY, INDIANA.

Corner "C" Section 31 Township 11 North, Range 1 East



May 25, 1989

Field crew: Rick Tapp, Jerry Edwards & Gregory Randolph

(#100) Set Type 'A' concrete monument for "C". Location is 3' south of fence line and is 1' above ground.


Reference

1. Set "V" Sec. 25 T11N R1W (#97)
50° 18' 32" E 11.87'

Reginald McCracken Morgan County Surveyor June 2, 1989

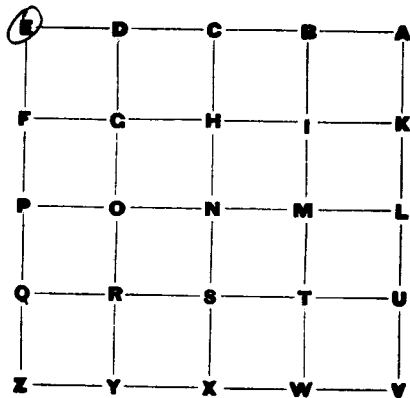
3-9-92 NE

Also pt # 80 County Survey File Name: Meridian.500 County disk #3

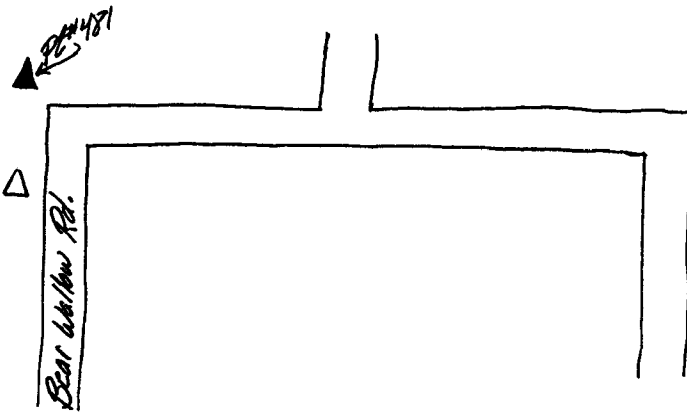


RECORD OF SURVEYS IN MORGAN COUNTY, INDIANA.

Corner "E" Section 31 Township 11 North, Range LEAST



PE #198 Δ
"A"
S 36
T 11 N
R 1 E




June 20, 1994

Field Crew: Richard Tapp, Michael Sheppard

(Point #481) Set 5"x5" limestone monument with brass cap and flush with ground.
An orange marker was placed beside monument.

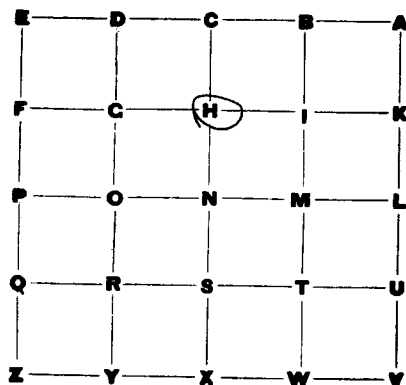
Reference	Dia	Bearing	Dist.
(PE #383) 1. Power Pole	<	S 22° W	4.5'
(PE #198) 2. Stone Pd S36-T11N-R1E		S 00° 49' 39" E	143.21'

Reginald M. Cracken Morgan County Surveyor June 23, 1994



RECORD OF SURVEYS IN MORGAN COUNTY, INDIANA.

Corner "H" Section 31 Township 11 North, Range 1 East



May 25, 1989


Field crew: Jerry Edwards, Gregory Randolph & Rick Tapp

(#163) Set 3"x4" limestone for "H". Stone is 2' long and 2.5' below ground surface in field. Engraved 'x' was placed on stone.

Reference

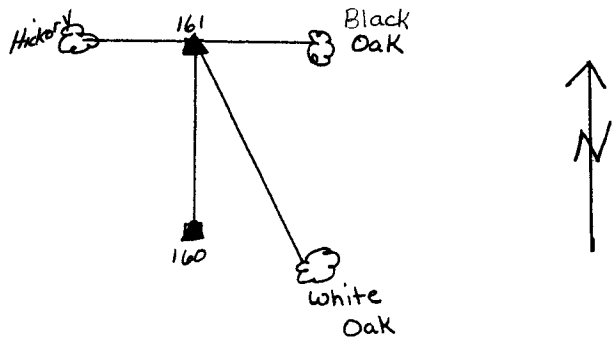
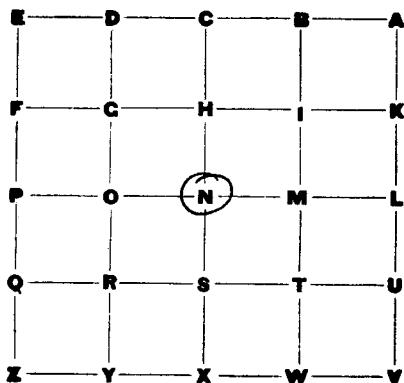
1. Set "K" S36 T11N R1W (#162)
S0° 15' 50" E 8.91'

Reginald M. McCracken Morgan County Surveyor June 3, 1989



RECORD OF SURVEYS IN MORGAN COUNTY, INDIANA.

Corner "N" Section 31 Township 11 North, Range 1 East



May 25, 1989

Field crew: Gregory Randolph, Rick Tapp & Jerry Edwards

(#161) Set 4" x 5" limestone for "N". Stone is .2' above ground and 1.8' in depth. Stone has an engraved 'X' on top.

Reference

1. Set "L" S36 T11N R1W (#160)

S 0° 10' 46" E 5.95'

	Dia.	Bearing	Dist.
Hickory	1.2'	N 90 W	13.6'
White Oak	1.5'	S 28 E	28.4'
Black Oak	1.4'	N 83 E	19'

Reginald McCracken Morgan Surveyor June 2, 1989

