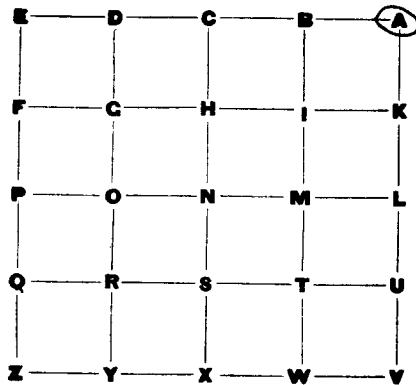


RECORD OF SURVEYS IN MORGAN COUNTY, INDIANA.

Corner "A" Section 30 Township 11 North, Range 1 East



May 25, 1989


Field crew: Rick Tapp, Jerry Edwards & Gregory Randolph

(#158) Found "A" stone. Stone is a 4" x 9" sandstone with 'x' on the south end. Stone is 3" above ground in the bottom of a 2' deep branch.

Reginald M. Cracker Morgan County Surveyor June 3, 1989

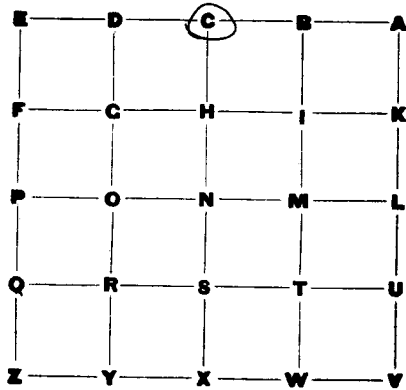
4-22-92

Also point # 138 County Survey File Name: Meridian NKE



RECORD OF SURVEYS IN MORGAN COUNTY, INDIANA.

Corner "C" Section 30 Township 11 North, Range 1 East



May 25, 1989

Field crew: Gregory Randolph, Rick Tapp & Jerry Edwards

(#105) Set Type 'A' concrete monument for "C". Stone is 6" above ground and 3' west of ^{center} powerline. An orange survey marker was placed beside the stone.


Reference

1. Set "A" S. 25 T. 11 N. R. 1 W.
S 0° 15' 49" E 91.08'

Reginald Leo McCrecken, Morgan County Surveyor, July 10, 1989

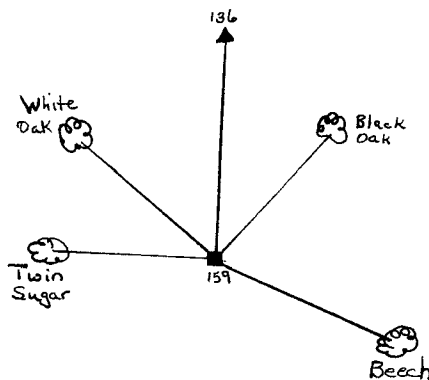
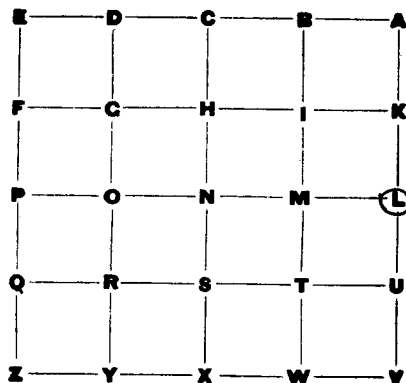
3-9-91 NE

Also pt # 79 County Survey File Name: Meridian.500 County ~~Book~~ # 3



RECORD OF SURVEYS IN MORGAN COUNTY, INDIANA.

Corner "L" Section 30 Township 11 North, Range 1 East



May 25, 1989


Field crew: Gregory Randolph, Rick Tapp & Jerry Edwards

(*159) Set a $3\frac{1}{2}$ " x 5" limestone for "L". Stone is $2\frac{1}{2}$ ' long.

Reference

1. Found stone (#136)
N $2^{\circ} 46' 04"$ W 70.41'
2. White Oak 2' dia.
N 15° W 16.5'
3. Black Oak 2' dia.
N 60° E 13.5'
4. Beech 9" dia.
S 58° E 11.5'
5. Twin Sugar 1.5' dia.
N 65° W 7'

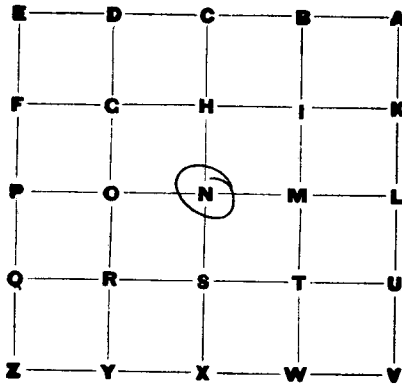
Reginald McCracken Morgan County Surveyor
4-22-92



Also point # 139 County Survey File Name: Merrill 500

RECORD OF SURVEYS IN MORGAN COUNTY, INDIANA.

Corner "N" Section 30 Township 11 North, Range 1 East



June 1, 1989


Field crew: Gregory Randolph, Rick Tapp & Jerry Edwards

(*103) Set Type 'A' concrete monument for "N". Stone is 1' above ground and ~~is~~ a fence is 7' North.

Reference

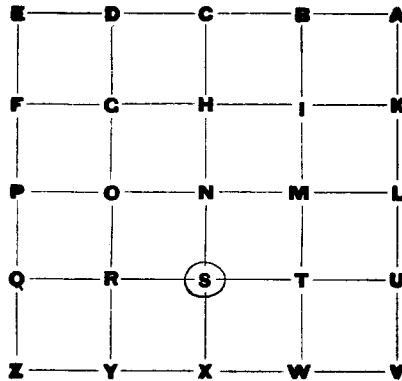
1. Set "L" Sec. 25 T11N R1W (#102)
S 0° 17' 15" E 51.51'

Reginald McCracken, Morgan County Surveyor, June 2, 1989



RECORD OF SURVEYS IN MORGAN COUNTY, INDIANA.

Corner "S" Section 30 Township 11 North, Range 1 East



May 25, 1989


Field crew: Jerry Edwards, Gregory Randolph & Rick Tapp

(#104) Set 3/4" iron pipe for "S". Iron pipe sets in the roots of a 3' diameter Beech tree (pipe is located on the West side of the Beech tree).

Reference

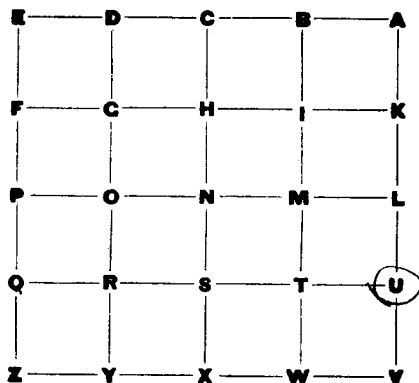
1. Type 'A' concrete monument set for "U" Sec. 25 T11N R1W (#101)
S 0° 16' 10" E 31.68'

Reginald McCracken Morgan County Surveyor June 3, 1989



RECORD OF SURVEYS IN MORGAN COUNTY, INDIANA.

Corner "U" Section 30 Township 11 North, Range 1 East



May 25, 1989

Field crew: Gregory Randolph, Rick Tapp & Jerry Edwards

(#131) Found "U" stone. Stone is a 2"x4" sand stone, painted yellow and is 6" above ground.

Reference

1. Reference (circa: July 19, 1952) E.D. Canatsey) found: chabls

Reginald M. Cracker Morgan County Surveyor June 3, 1989

