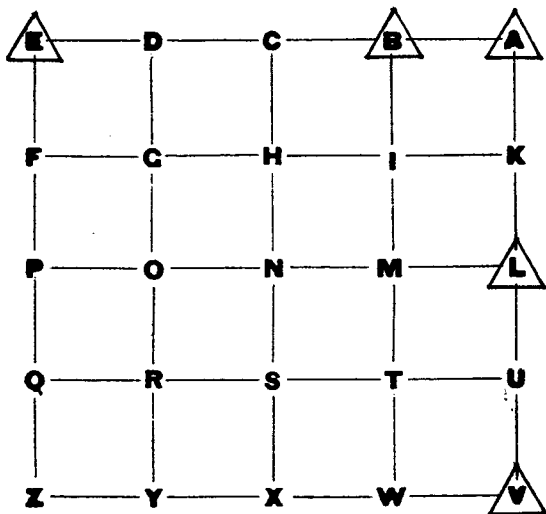


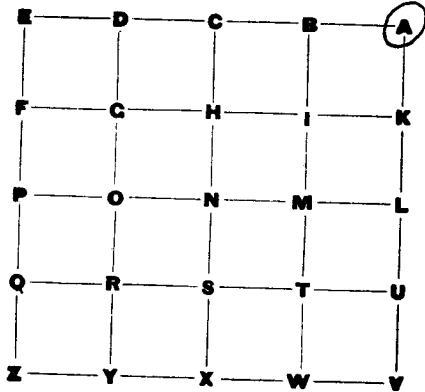
RECORD OF SURVEYS IN MORGAN COUNTY, INDIANA.

Corner INDEX Section 25 Township 11 North, Range 2E



RECORD OF SURVEYS IN MORGAN COUNTY, INDIANA.

Corner "A" Section 25 Township 11 North, Range 2 East



October 5, 1988

Field Crew - Rick Tapp, Daniel Powell, & Robert E. Bardine


(Pt #48) Set Type "A" Concrete Monument for Stone Corner "A". Stone is Approximately 0.7' below Road Surface & on Center Lines of Old Morgantown Highway & County Line Road. Stone was set in location of a removed Iron Pipe. The Iron Pipe was Referenced & then removed by the Johnson Co. Surveyor. The Monument was set per References provided by Johnson County Surveyor's office.

References: 1 - Power Pole, NE - 28.48'

2 - Wood Corner Post, SE - 55.62'

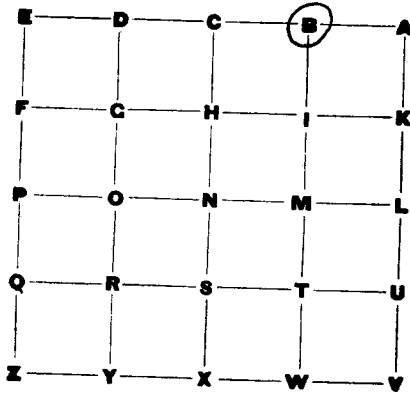
3 - Power Pole, NW - 63.58'

Reginald M. Cracker Morgan County Surveyor 10-10-88



RECORD OF SURVEYS IN MORGAN COUNTY, INDIANA.

Corner "B" Section 25 Township 11 North, Range 2 East



October 5, 1988

Field Crew - Rick Tapp, Daniel Powell, Pat Lashbrook, & Robert E. Burdine


(Pt #65) Set Type "A" Concrete Monument for this ("B") stone corner. Stone is approximately 6" below road surface & centerline of Old Morgantown Highway. A 3/4" Iron Pipe was found, referenced, & then removed. Stone was set by computed co-ordinates for this corner & referenced pipe.

(Pt #48) Set "A" S25 T11 N R2 E, S89°45'41"E - 1349.41' (Astronomical)

(Pt #51) Set "C" S25 T11 N R2 E, N89°45'38"W - 1349.35' (Astronomical)

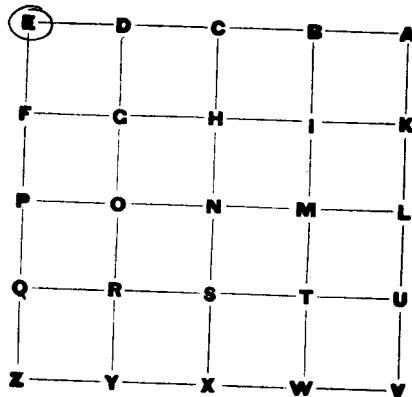
(Pt #49) [Found] & Removed 3/4" Iron Pipe, N27°05'42"E - 0.31'

Reginald M. Cracker Morgan County Surveyor - 10-10-88



RECORD OF SURVEYS IN MORGAN COUNTY, INDIANA.

Corner "E" Section 25 Township 11 North, Range 2 East




Field crew: Reginald McCracken, Nathaniel McCracken & Clayton McCracken

(point #127) 3/4" Iron pipe in concrete

This corner was established by Reginald McCracken, County Surveyor and Sid Bennett, Deputy County Surveyor, in 1983. Refer to the report filed in S23-T11N-R2E. The corner is \approx 1 foot south of Highway #252 pavement.

(point #126) Reference monument - 3/4" Iron pipe in concrete
S 32° 36' 24" E 19.09'

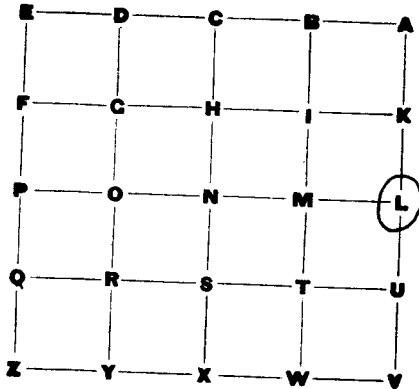
(point #128) Reference monument - 3/4" Iron pipe in concrete
S 26° 52' 09" W 19.36'



Reginald McCracken, Morgan County Surveyor, Nov 7, 1988

RECORD OF SURVEYS IN MORGAN COUNTY, INDIANA.

Corner "L" Section 25 Township 11 North, Range 2 East



October 6, 1988

Field Crew - Rick Tapp, Jerry Edwards, Daniel Powell, & Robert E. Burdine


(Pt #67) Set Type "A" Concrete Monument For this stone Corner, which was not Found. Stone is Approximately 6" Above Ground Surface, 4' South & 7 1/2' West of Wood Head post on Existing East Fenceline. 5' North Fenceline

(Pt #48) Set "A" stone S25 T11 N R2 E, N 00° 10' 50" E - 2683.16' (Astronomical)

(Pt #67) Set "V" stone S25 T11 N R2 E, S 00° 10' 49" W - 2683.36' (Astronomical)

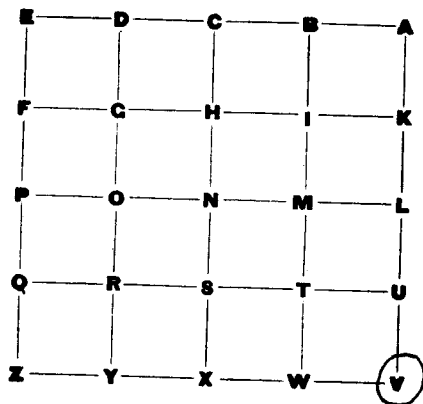
Note: All Distances & Bearings are from pt #67 to References.

Reginald M. Craker Morgan County Surveyor 10-10-88



RECORD OF SURVEYS IN MORGAN COUNTY, INDIANA.

Corner "V" Section 25 Township 11 North, Range 2 East



October 6, 1988

Field Crew - Rick Tapp, Jerry Edwards, Daniel Powell, & Robert E. Burdine

(Pt # 66) Set Type "A" Concrete Monument for this stone Corner. Stone was Not Found! Stone is Flush with Ground Surface & 8' North of Existing Fence line which runs East & West.

(Pt # 129) [Found] "L" stone S36°11'N R2E, S00°10'15"W - 2678.63' (Astronomical)

(Pt # 67) Set "L" stone S25°11'N R2E, N00°10'49"W - 2678.36' (Astronomical)

Note: All Distances & Bearings are from Pt # 66 to References.

Reginald McCracken Morgan County Surveyor 10-10-88

