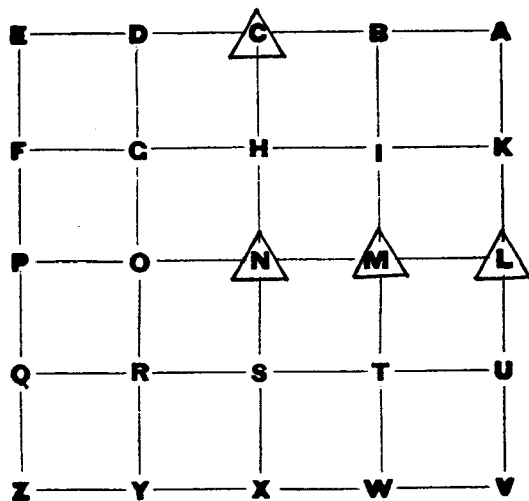


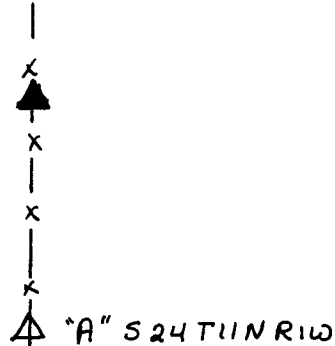
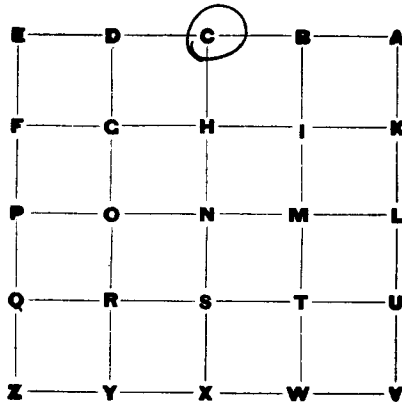
# RECORD OF SURVEYS IN MORGAN COUNTY, INDIANA.

Corner INDEX Section 19 Township 11 North, Range 1E



RECORD OF SURVEYS IN MORGAN COUNTY, INDIANA.

Corner "C" Section 19 Township 11 North, Range 1 East




March 9, 1992

Field crew: Richard Tapp & Gregory Randolph

(point # 176) Found 1" iron pipe about 4" inches above ground in North-South fence line.

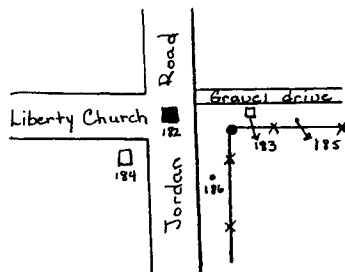
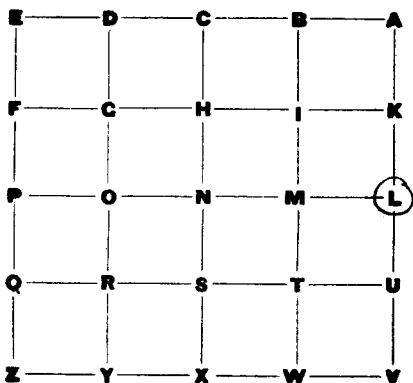
Reference	Bearing	Distance
(pt # 188) 1. "A" S 24 T 11 N R 1 W	S 00 E	165'

Reginald Leo McClusker Morgan County Surveyor April 2, 1972



# RECORD OF SURVEYS IN MORGAN COUNTY, INDIANA.

Corner "L" Section 19 Township 11 North, Range 1 East




May 24, 1989

Field crew: Rick Tapp, Jerry Edwards & Gregory Randolph

(#182) Set Type 'A' concrete <sup>marker</sup> for "L". Stone is located 4" below road surface in the intersection of Jordan and Liberty Church Roads and on centerline of both roads. Concrete monument placed in the same location of removed Railroad Spike.

### Reference

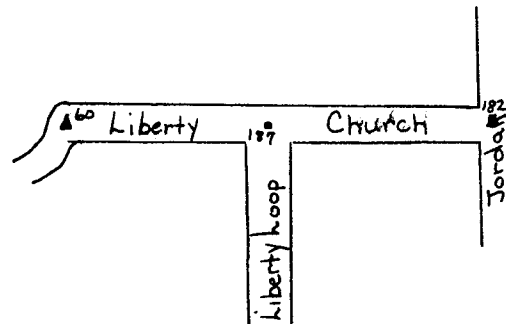
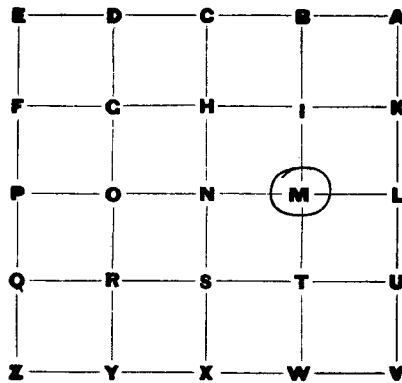
1. Type 'A' concrete reference monument (#183)  
N 87° 37' 43" E 16.78'
2. Type 'A' concrete reference monument (#184)  
S 33° 37' 46" W 26.93'
3. PK Nail in Power pole (#185)  
N 89° 38' 31" E 35.55'
4. PK Nail in Power pole (#186)  
S 40° 57' 59" E 23.95'



*Reginald McCreckin* Morgan County Surveyor June 2, 1989  
3-9-92 NE Also pt #76 County Survey File Name: Meridian, 500 County disk #3

RECORD OF SURVEYS IN MORGAN COUNTY, INDIANA.

Corner "M" Section 19 Township 11 North, Range 1 East



May 24, 1989


Field crew: Jerry Edwards, Gregory Randolph & Rick Tapp

(#187) Found iron pipe set by Harker for "M". Pipe is located in intersection of Liberty Church and Liberty Loop Roads.

Reference

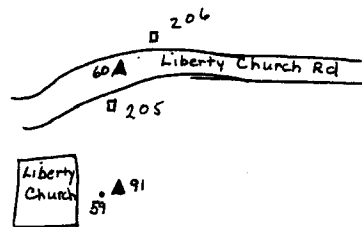
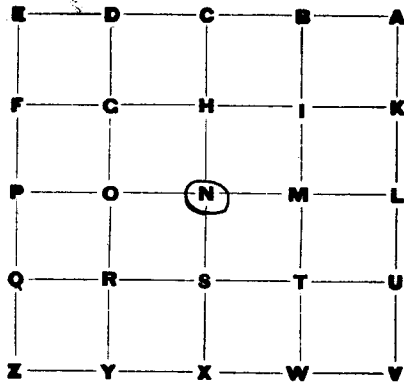
1. Found "N" stone (#60)  
S# 87° 38' 47" W 1301.24'
2. Set "L" Type 'A' concrete monument (#182)  
N 87° 35' 33" E 1296.28'

Reginald McCracken Morgan County Surveyor June 2, 1989



# RECORD OF SURVEYS IN MORGAN COUNTY, INDIANA.

Corner N Section 19 Township 11 North, Range 1 East




May 24, 1989

Field Crew: Gregory Randolph, Rick Tapp & Jerry Edwards

(#60) Found "N" stone. Stone is 6"x9" limestone, cone shaped. A drill hole was placed in stone with PK nail put in hole. Stone is located 4.5' South of the North side of a County Rd (16' wide) and is 1.4' below road surface. There is an iron pipe angled over stone.

## Reference

1. Type 'A' concrete reference monument (#205)  
S 18° 46' 41" W 21.23'
2. Type 'A' concrete reference monument (#206)  
N 15° 18' 51" E 24.05'
3. Found "L" stone S 24° 11' N RIW (#91)  
S 0° 12' 38" E 127.86'
4. Iron pipe (#59)  
S 0° 08' 35" E 128.33'



Reginald McGracken Morgan County Surveyor June 3, 1989  
3-9-92 NE Also pt #75 County Survey File Name: Meridian.500 County disk #3