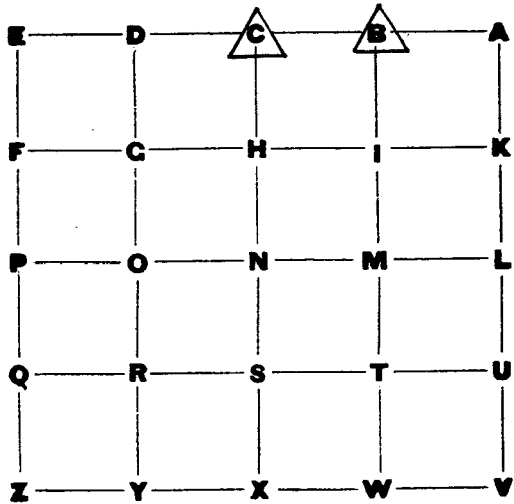


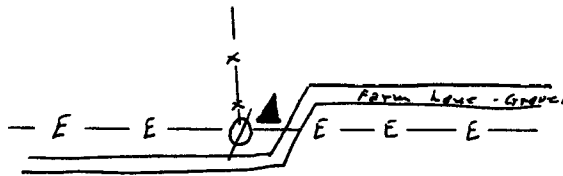
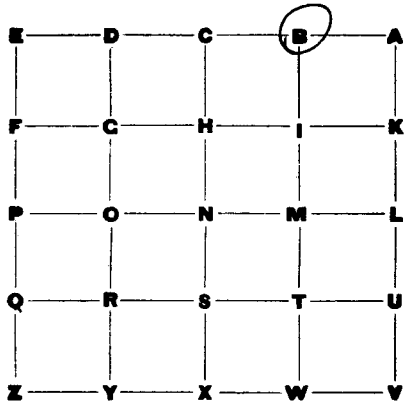
# RECORD OF SURVEYS IN MORGAN COUNTY, INDIANA.

Corner INDEX Section 18 Township 11 North, Range 1E



RECORD OF SURVEYS IN MORGAN COUNTY, INDIANA.

Corner "B" Section 18 Township 11 North, Range 1 East



March 4, 1992


Field crew: Gregory Randolph, Richard Tapp & Reginald McCracken

(point # 210) Set 5"x5"x3/8" limestone with brass cap flush with ground.

Reference

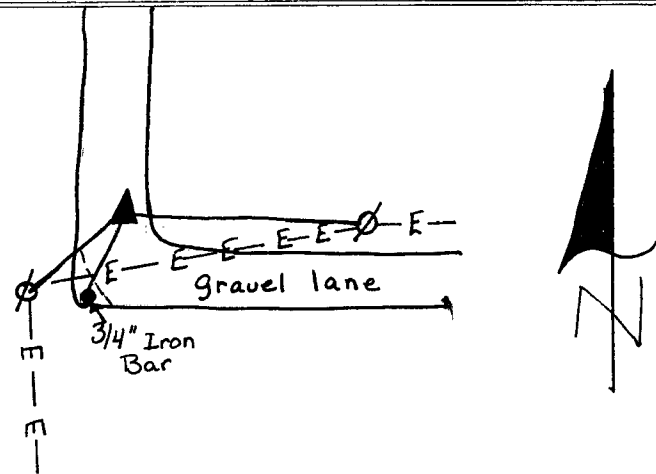
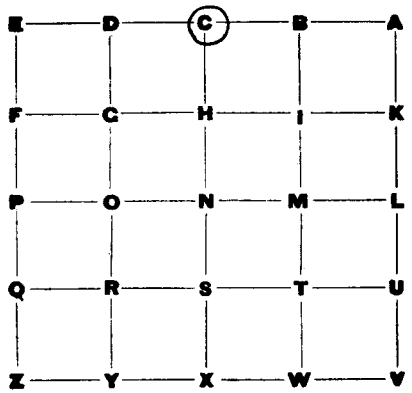
1. Power Pole (#814-1102) 4' South and 2' West

Reginald Leo McCracken Morgan County Surveyor April 2, 1992



# RECORD OF SURVEYS IN MORGAN COUNTY, INDIANA.

Corner "C" Section 18 Township 11 North, Range 1 East



April 3, 1992  
 Field crew: Richard Tapp, Gregory Randolph & Reginald McCracken  
 (point #207) Set 1/4" rebar 4" below gravel lane surface.

Reference	Bearing	Distance
(pt. #208) 1. Power Pole	548°W	18.3'
(pt. #209) 2. Power Pole	587°E	50.5'
(pt. #66) 3. 3/4" Iron bar (found)	523°W	17.1'

Reginald Leo McCracken Morgan County Surveyor April 3, 1992

