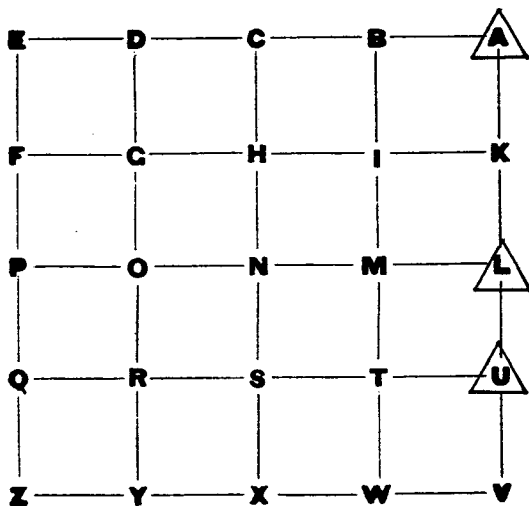


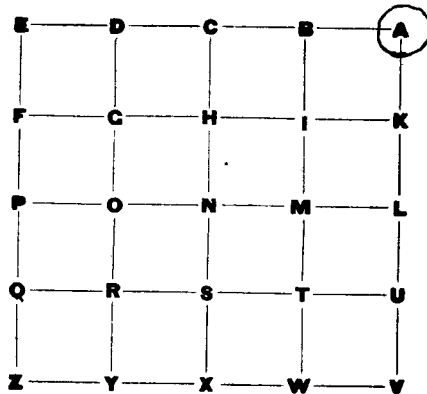
# RECORD OF SURVEYS IN MORGAN COUNTY, INDIANA.

Corner INDEX Section 13 Township 11 North, Range 2E



# RECORD OF SURVEYS IN MORGAN COUNTY, INDIANA.

Corner "A" Section 13 Township 11 North, Range 2 East



October 5, 1988

Field Crew - Rick Tapp, Pat Lashbrook, & Robert E. Burdine

(Pt # 22) [Found] - Large white Granite stone, round in shape - measuring approximately 18" in diameter & marked with a chiseled "X" and chiseled "T". The "X" is East of "T" approximately 0.2' and is slightly slanted to the South, also; the "X" is the definitive point of location. Stone is approximately 18" below ground surface & is solid in ground. It is also located in the field East of Curve of Old Morgantown Road approximately 20'.

(Pt # 70) Set Type "A" Concrete Reference Monument, S 62° 59' 52" W - 30.80' (Astronomical)


(Pt # 71) Set Type "A" Concrete Reference Monument, N 47° 27' 06" W - 36.60' (Astronomical)

(Pt # 3) [Found] RR Spike (over Johnson Co. Stone) E 51° 11' 11" R 3 E, N 00° 08' 37" W - 74.67' (Astronomical)

Note: All Bearings & Distances are from Pt # 22 to References.

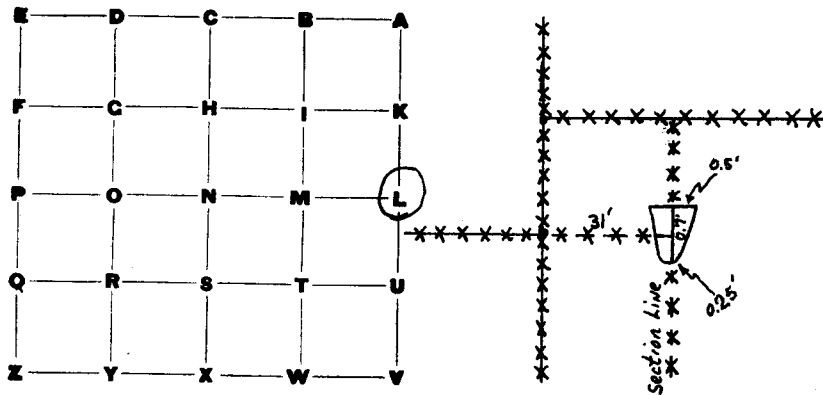
Note: The "T" was the original mark before the stone was set deeper.

Reginald M. Cracker Morgan County Surveyor 10-10-88



# RECORD OF SURVEYS IN MORGAN COUNTY, INDIANA.

Corner "L" Section 13 Township 11 North, Range 2 East



## LEGEND

\*\*\*\*\* = New Existing Fence  
 \* \* \* \* = Old Remains of Fence Laying  
 Beneath Ground Surface.


October 5, 1988

Field Crew - Rick Tapp, Pat Lashbrook, Daniel Powell, & Robert E. Burdine

(Pt #62) [Found] - Cut Pie Iron (Magnetic) stone. Pie shaped and measuring 0.7' long total Stone surface. It is 0.5' wide at North End of Stone, Narrowing to the South End 0.25'. Stone is Flat across it's Top & is Engraved with a "T". Stone Depth was 16" +. Placed Orange Fiberglass Witness Post on North Side of Stone & a 3/8" Rebar at a slant on East Side of Stone with Top over center of stone. Also, Stone is approximately 3" below Ground surface.

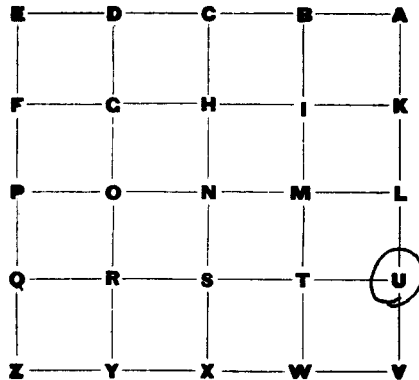
(Pt #8) Wood Headpost, S 86° 30' 59" W - 30.84'

Reginald W. Cracker Morgan County Surveyor 10-10-88



RECORD OF SURVEYS IN MORGAN COUNTY, INDIANA.

Corner "U" Section 13 Township 11 North, Range 2 East



October 5, 1988

Field Crew - Rick Tapp, Daniel Powell, & Robert E. Burdine

(Pl#133) Set Type "A" Concrete Monument for "U" corner which was Not Found. Stone Location Falls on Existing North-South Fenceline & Approximately 2.5' North of Rotted off Corner Post of Intersecting West Fence. Stone is Approximately 8" Above ground Surface.

(Pl#62) [Found] "L" stone S13T11N R2E, N 00°10'59"E - 1331.24'

(Pl#130) Set "A" stone S24T11N R2E, S 00°10'59"W - 1331.23'

Reginald M<sup>g</sup> Crashek Morgan County Surveyor 10-10-88

