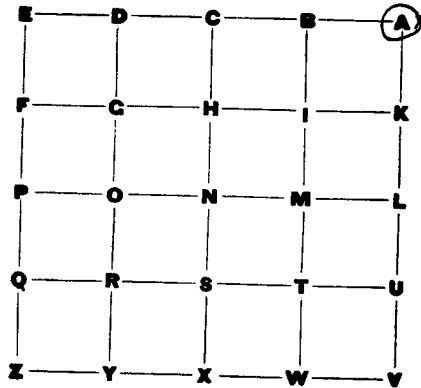


RECORD OF SURVEYS IN MORGAN COUNTY, INDIANA.

Corner "A" Section 13 Township 11 North, Range 1 East




February 23, 1994

Field crew: Richard Tapp & Michael Sheppard

(point #127) Found broken off concrete monument which was removed and replaced with a 5"x5" limestone monument with brass cap.

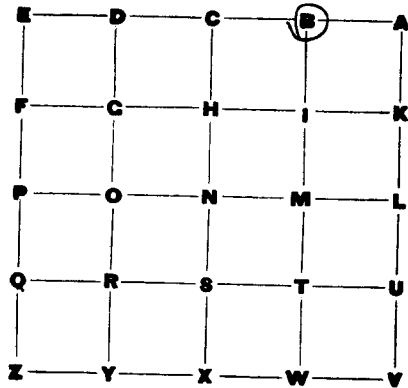
The concrete monument was set by the Surveyor who surveyed the Pointed Hills Subdivision.

Reginald M^cCracken Morgan County Surveyor June 23, 1994



RECORD OF SURVEYS IN MORGAN COUNTY, INDIANA.

Corner "B" Section 13 Township 11 North, Range 1 East




February 23, 1994

Field crew: Richard Tapp & Michael Sheppard

(point #494) Set 5"x5" limestone monument with brass cap. Stone is 8" above ground.

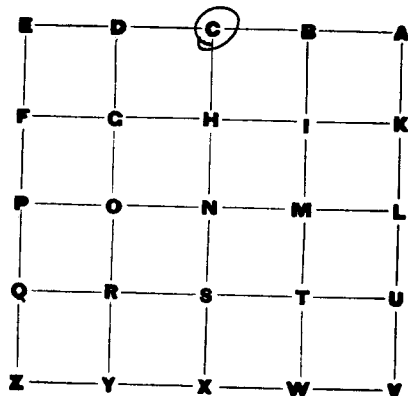
	Reference	Bearing	Distance
(pt. #29)	1. Concrete monument with chiseled 'x'	S66°43'22" W	6.46'
	The concrete monument was set by the surveyor who surveyed the Painted Hills Subdivision.		

Registered M^g Cracker Morgan County Surveyor June 29, 1988



RECORD OF SURVEYS IN MORGAN COUNTY, INDIANA.

Corner "C" Section 13 Township 11 North, Range 1 East



February 23, 1994

Field crew: Richard Tapp & Michael Sheppard


(point #495) Set 5"x5" limestone monument with brass cap.

Reference
(pt #2). Found 1" iron pipe

Bearing
S 88° E

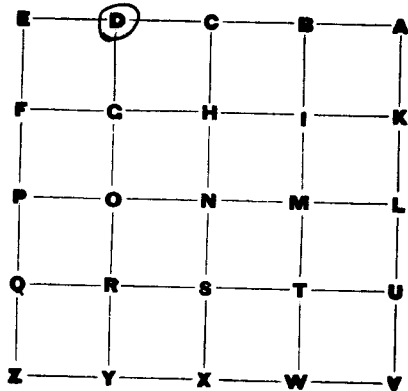
Distance
95.7'

Reginald McGracken Morgan County Surveyor June 23, 1994



RECORD OF SURVEYS IN MORGAN COUNTY, INDIANA.

Corner "D" Section 13 Township 11 North, Range 1 East



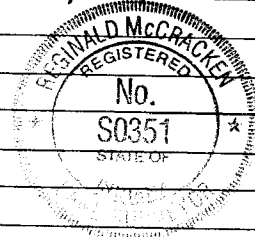
February 23, 1994

Field crew: Richard Tapp & Michael Sheppard

(point #496) This point is computed due to falling in 1' ϕ wooden head post.

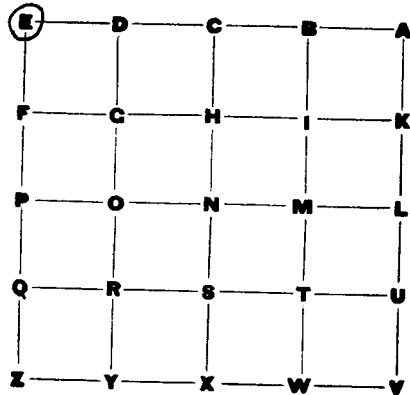
Reference	Bearing	Distance
(pt #129) 1. 1 1/4" iron pipe (found)	S 59° 42' 02" E	1.55'
2. The head post is point # 19		

Ronald M. Cracker Morgan County Surveyor June 23, 1994



RECORD OF SURVEYS IN MORGAN COUNTY, INDIANA.

Corner "E" Section 13 Township 11 North, Range 1 East




February 23, 1994

Field crew: Richard Tapp & Michael Sheppard


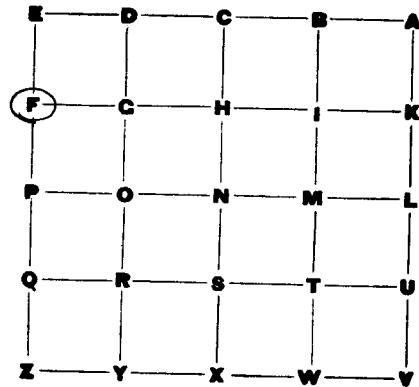
(point #110) Set 5"x5" limestone monument with brass cap.
Stone is on the North edge of lane and 2" above
~~the~~ ground.

Reginald M. Cracker Morgan County Surveyor June 23, 1994



RECORD OF SURVEYS IN MORGAN COUNTY, INDIANA.

Corner "F" Section 13 Township 11 North, Range 1 East




June 21, 1994

Field Crew: Richard Tapp & Michael Sheppard

(Point # 500) Set 5" x 5" limestone monument with brass cap.
Monument is 6" above ground with orange marker beside it.

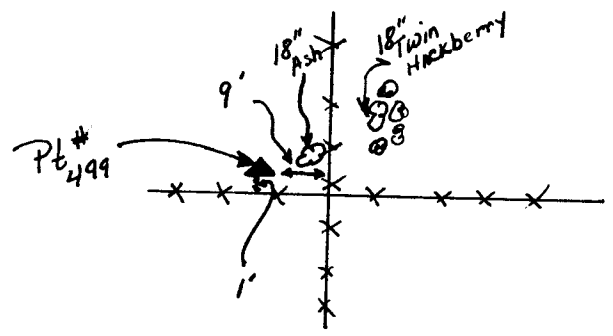
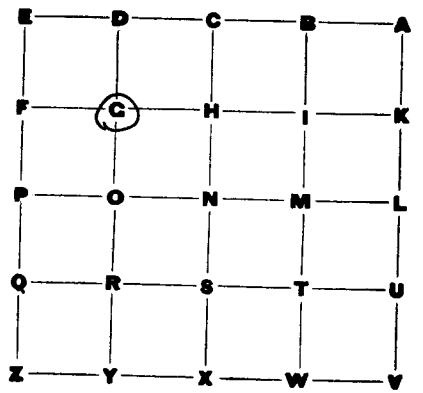
Reference	Dia.	Bearing	Distance
(pt # 44) 1 Iron pipe (fd)	3/4"	519° 03' 11" W	7.4'

Reginald McCracken Morgan County Surveyor 6-22-94



RECORD OF SURVEYS IN MORGAN COUNTY, INDIANA.

Corner "G" Section 13 Township 11 North, Range 1 East




June 23, 1994

Field Crew: Richard Tapp & Michael Sheppard

(point #499) Set 5"x5" limestone monument with brass cap which is 6" above ground surface. Stone is 9' west of North/South fence and 1' North of East/West fence.

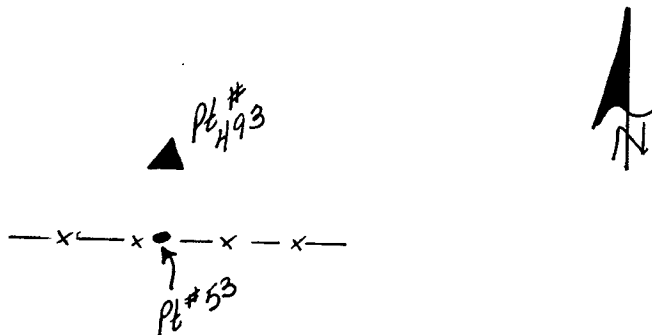
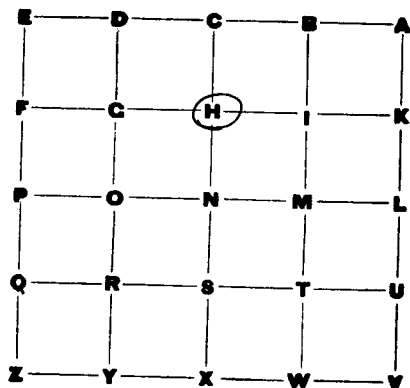
Reference	Dia.	Bearing	Distance
1. Ash	18"	N 82° E	7.2'
2. Twin Hack berry (4 more beside)	18"	N 71° E	23.0'

Reginald M. Cracker Morgan County Surveyor June 28, 1994



RECORD OF SURVEYS IN MORGAN COUNTY, INDIANA.

Corner "H" Section 13 Township 11 North, Range 1 East




June 21, 1994

Field crew: Richard Tapp & Michael Sheppard

(Point #493) Set 5"x5" limestone monument with brass cap.
Monument is 6" above ground with orange marker beside it.

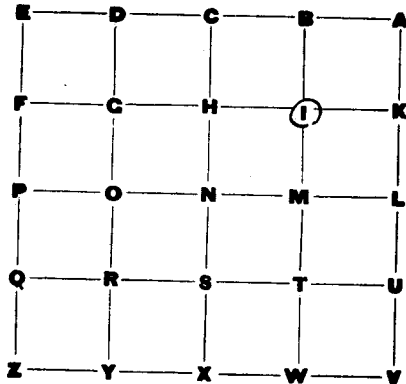
Reference	Dia	Bearing	Distance
(pt #53) 1. ● Iron pipe (FD)	3/4"	500°48'30"E	15.3'

Reginald McCracken Morgan County Surveyor June 23, 1994



RECORD OF SURVEYS IN MORGAN COUNTY, INDIANA.

Corner "I" Section 13 Township 11 North, Range 1 East



February 23, 1994

Field crew: Richard Tapp & Michael Sheppard

(point #128) Found engraved sandstone laying on ground. Removed sandstone and found a 5"x5" concrete monument with engraved 'x' below. Whoever set the concrete monument removed the existing survey stone & replaced it with a new monument. Bad Boys. Location verified by the rebars found set by Charles Johnson in the 1970's.


Reference

Bearing

Distance

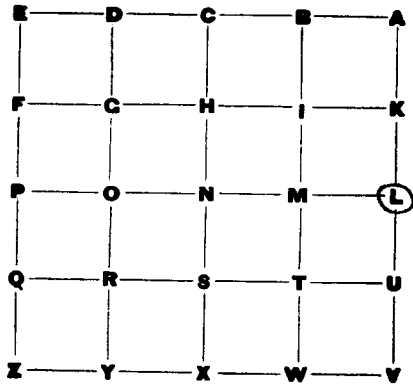
- | | | | |
|------------|----------------------------|-----------------|--------|
| (pt. #116) | 1. 1/2" rebar found | S 11° 28' 55" W | 10.6' |
| (pt. #117) | 2. 1/2" rebar found | S 67° 40' 54" E | 10.6' |
| (pt. #118) | 3. 1/2" rebar found | N 54° 59' 28" E | 11.3' |
| (pt. #119) | 4. 1/2" rebar found | N 57° 23' 47" W | 9.3' |
| (pt. #124) | 5. concrete monument found | N 87° 36' 31" E | 697.8' |

Reginald M. Cracker Morgan County Surveyor June 23, 1994



RECORD OF SURVEYS IN MORGAN COUNTY, INDIANA.

Corner "L" Section 13 Township 11 North, Range 1 East




April 5, 1994

Field crew: Michael Sheppard, Richard Tapp & Scott Lashbrook

(point #492) Found concrete monument which had washed down steep bank. A 3/4" iron pipe was placed in the original location where the monument had been.

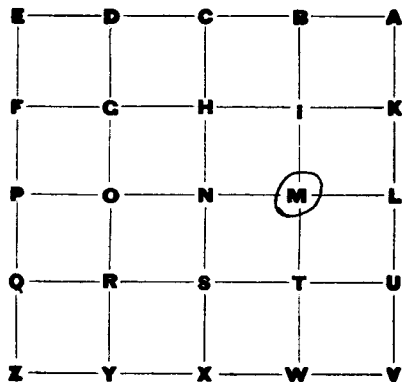
Reference	Dia.	Bearing	Distance
(pt # 164) 1. PK in poured concrete	6"	N 14° 47' 15" E	14.07'
(pt # 165) 2. PK in poured concrete	6"	S 36° 06' 02" W	13.58'

Reginald McCreker Morgan County Surveyor June 23, 1994



RECORD OF SURVEYS IN MORGAN COUNTY, INDIANA.

Corner "M" Section 13 Township 11 North, Range 1 East




March 9, 1994

Field crew: Richard Tapp & Michael Sheppard

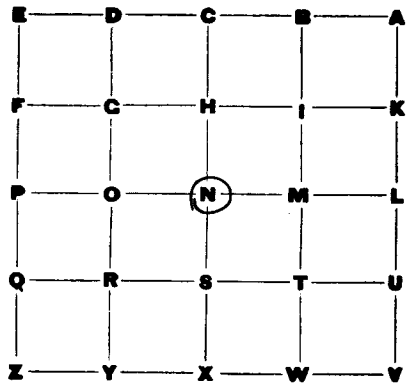
(point # 62) Found poured concrete monument with iron pin in center of monument with cap bearing County Surveyor. Monument is flush with ground. Refer to Old Stone Record Book.

Reginald McCracken Morgan County Surveyor June 23, 1994



RECORD OF SURVEYS IN MORGAN COUNTY, INDIANA.

Corner N Section 13 Township 11 North, Range 1 East




March 9, 1994

Field crew: Richard Tapp & Michael Sheppard

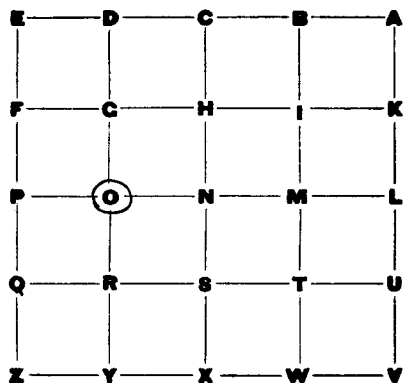
(point #60) Found 5" square engraved sandstone flush with ground with iron pipe beside it. Stone is beside old headpost.

Reginald M. Cracker Morgan County Surveyor June 23, 1994



RECORD OF SURVEYS IN MORGAN COUNTY, INDIANA.

Corner "0" Section 13 Township 11 North, Range 1 East




March 10, 1994

Field crew: Richard Tapp & Michael Sheppard

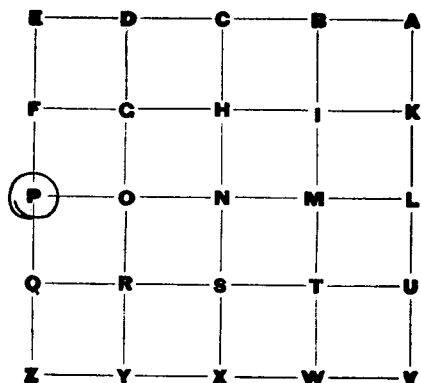
(point #498) Set 5"x5" limestone monument with brass cap. Monument is 6" above ground surface. There is a bent rebar found SW approximately 1' from monument.

Reginald McCracken Morgan County Surveyor June 23, 1994.



RECORD OF SURVEYS IN MORGAN COUNTY, INDIANA.

Corner "P" Section 13 Township 11 North, Range 1 East




March 9, 1994

Field crew: Richard Tapp & Michael Sheppard

(point # 66) Set 5" x 5" limestone monument with brass cap was set in place of a broken sandstone (found). Set 1/4" rebar on North + South sides of stone. Stone is just off the West edge of the County Road.

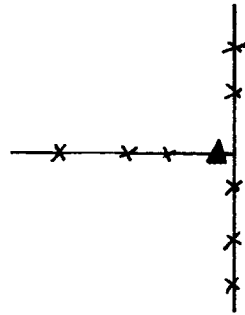
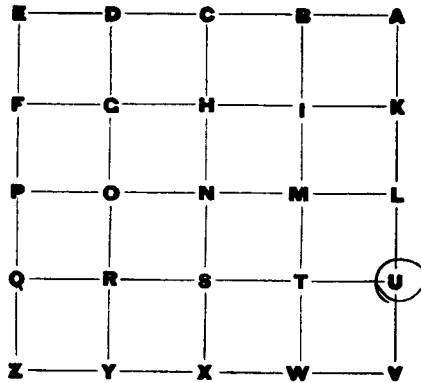
Reference	Bearing	Distance
(pt # 67) 1. Power Pole	N 01° W	5.7'
(pt # 68) 2. Guide wire anchor for # 67	S 35° E	5.1'
(pt # 69) 3. Power Pole	S 80° W	31'

Reginald McCracken Morgan County Surveyor June 23, 1994



RECORD OF SURVEYS IN MORGAN COUNTY, INDIANA.

Corner "U" Section 13 Township 11 North, Range 1 East



June 27, 1992


Field crew: Richard Tapp & Michael Sheppard

(Point #97) Found concrete monument with pipe in center.
Monument is 6" below ground surface.

(References found per old record book.)

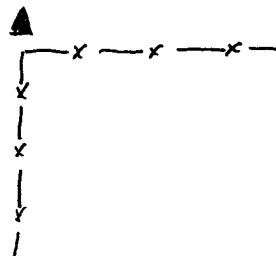
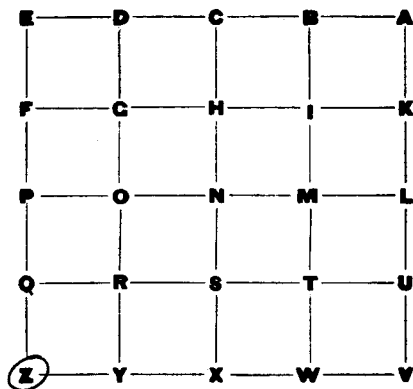
Reference	Bearing	Distance
1. Concrete Monument	N 10° 28' 25" E	14.94'
2. Concrete Monument	N 86° 54' 50" W	15.13'

Reginald M. Cracker Morgan County Surveyor July 7, 1994



RECORD OF SURVEYS IN MORGAN COUNTY, INDIANA.

Corner "Z" Section 13 Township 11 North, Range 1 East



March 10, 1994

Field crew: Richard Tapp & Michael Sheppard

(point # 73) Found 8"x4" sandstone, a chiseled 'x' was put on stone. Stone is approximately 15" below ground surface, next to a fallen corner post. Note the reference concrete monuments were set by Charles Johnson in the 1970's.

Reference	Bearing	Distance
1. Concrete Reference Monument	S 46 W	26.15'
2. Concrete Reference Monument	S 8 E	14.28'
3. Concrete Reference Monument	N 76 E	14.92'

Reginald M. Crocker Morgan County Surveyor June 23, 1994

