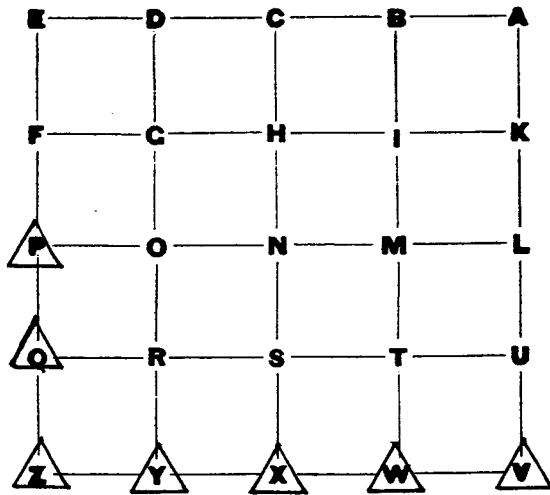


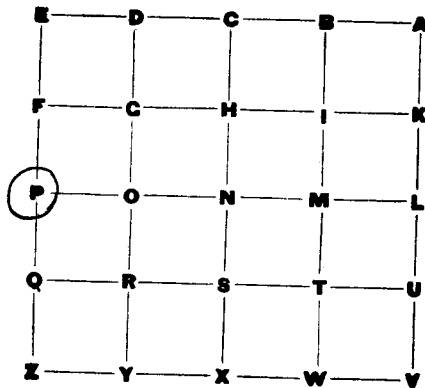
# RECORD OF SURVEYS IN MORGAN COUNTY, INDIANA.

Corner INDEX Section 12 Township 11 North, Range 1E



# RECORD OF SURVEYS IN MORGAN COUNTY, INDIANA.

Corner "P" Section 12 Township 11 North, Range 1 East




July 25, 1988

Richard E. Tapp, Robert E. Burdine, & Greg L. Randolph — Field Crew

(Pt #220) Set Type "A" Concrete Monument ~~in place of~~ <sup>for</sup> Stone "P" SIRTUNRIE as per Surveys done by Wilbur F. Smith & Dave Harker. Surveys Concur Location of Stone & Computed point #220 designates North-South, East-West Coordinates were Assigned & Type A Concrete Monument was set as per these Coordinates & Location accepted as Stone "P" SIRTUNRIE.

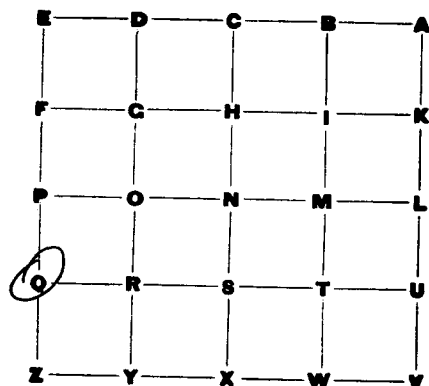
Reginald McCracken, Morgan County Surveyor, 10-3-88

Also, Refer to Point #2 File Name: Higgins.500 Disc #H BOM 7-7-94



# RECORD OF SURVEYS IN MORGAN COUNTY, INDIANA.

Corner Q Section 12 Township 11 North, Range 1EAST



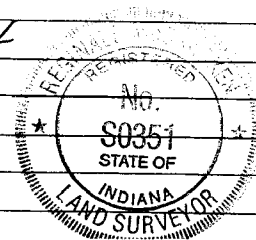
February 23, 1994

Field Crew: Richard Tapp & Michael Sheppard

(Point #111) Set 5"x5" limestone monument with brass cap. Stone is 4" above ground surface.  
Refer to testimony on back side of this page.

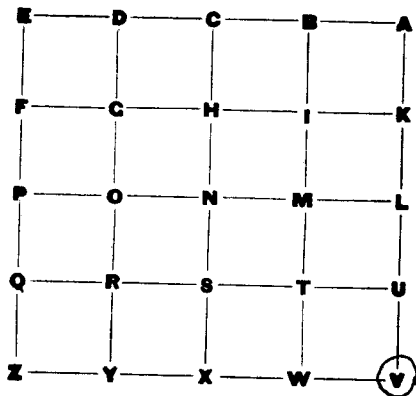
Reference	Dia.	Bearing	Distance
(pt. #112) 1. Beech	18"	N 61° W	5.2'
(pt. #113) 2. Center of fence		S 03° W	19'
(pt. #114) 3. N.W. end of concrete culvert		S 76° E	18.8'
(pt. #115) 4. Wood Post	1'	S 39° E	1.6'

Revised M<sup>c</sup>Cracken Morgan County Survey June 23, 1994



# RECORD OF SURVEYS IN MORGAN COUNTY, INDIANA.

Corner "V" Section 12 Township 11 North, Range 1 East



July 25, 1988

Richard E. Tapp, Robert E. Burdine, & Greg L. Randolph - Field Crew

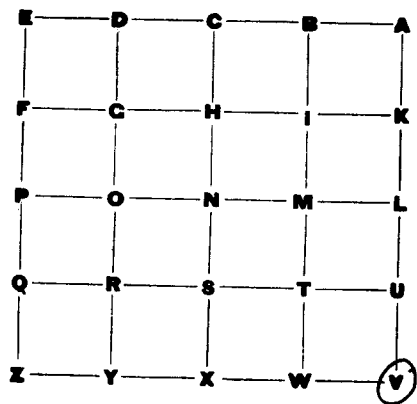
(Pl # 71) [Found] Stone is a 4"x4" prepared concrete monument set flush with ground surface in place of Stone "V" S12 T11N R1E. Accepted as stone. Monument is SW 3° 26' 46" - 100.57' from Iron Pipe in center of County Road Accepted as Stone "Z", S7 T11N R2E.

Reginald M. Cracken, Morgan County Surveyor, 10-3-88



RECORD OF SURVEYS IN MORGAN COUNTY, INDIANA.


Corner "V" Section 12 Township 11 North, Range 1 East



February 23, 1994  
Field crew: Richard Tapp & Michael Sheppard

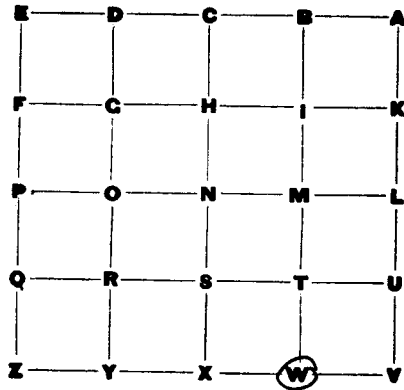
(point #127) Found broken off concrete monument which was removed and replaced with a 5" x 5" limestone monument with brass cap. The concrete monument was set when the Pointed Hills Subdivision was surveyed.

Reginald McCracken June 23, 1994 (Morgan County Surveyor)



# RECORD OF SURVEYS IN MORGAN COUNTY, INDIANA.

Corner "W" Section 12 Township 11 North, Range 1 East




February 23, 1994

Field crew: Richard Tapp & Michael Sheppard

(point #494) Set 5"x5" limestone monument with brass cap  
Stone is 2" above ground.

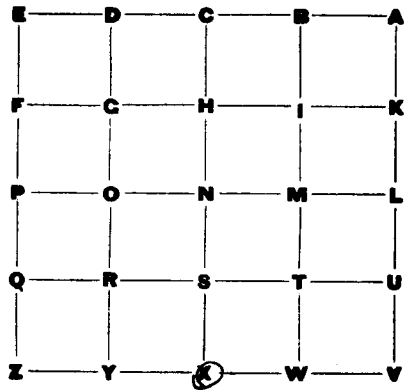
Found	Reference	Bearing	Distance
(pt #29)	1. Concrete monument with chiseled "x"	566°43'22"W	6.46'

Reginald McCracken Morgan County Surveyor June 23, 1994



# RECORD OF SURVEYS IN MORGAN COUNTY, INDIANA.

Corner "X" Section 12 Township 11 North, Range 1 East




February 23, 1994  
 Field crew: Richard Tapp & Michael Sheppard

(point #495) Set 5"x5" limestone monument with brass cap.

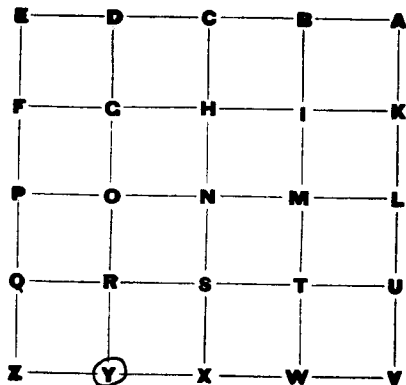
Reference	Bearing	Distance
(pt. 22) 1. 1" iron pipe (found)	588°E	95.7'

Reginald McCracken Morgan County Surveyor June 23, 1994



# RECORD OF SURVEYS IN MORGAN COUNTY, INDIANA.

Corner "Y" Section 12 Township 11 North, Range 1 East




February 23, 1994

Field crew: Richard Tapp & Michael Sheppard

(point #496) This point is computed due to falling in 1'  $\phi$  wooden head post. (point #19)

	Reference	Bearing	Distance
(pt #129)	1. 1 1/4" iron pipe (found)	S59°42'02"E	1.55'

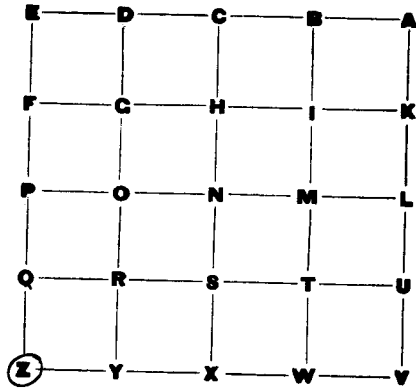
Reginald McCracken Morgan County Surveyor June 23, 1994





RECORD OF SURVEYS IN MORGAN COUNTY, INDIANA.

Corner "Z" Section 12 Township 11 North, Range 1 East



February 23, 1994  
Field crew: Richard Tapp & Michael Sheppard

(point # 110) Set 5"x5" limestone monument with brass cap.  
Stone is on the North edge of lane and 2" above  
ground surface.

Reginald McGracken Morgan County Surveyor June 23, 1994

