

RECORD OF SURVEYS IN MORGAN COUNTY, INDIANA.

Section 13

Township 12

North, Range 1 West.

REMARKS, &c., &c.	Corners.	Stone Mark.	Acres.	Hun.	Bearing Trees.	Diam.	Courses.	Di-
<p>By H. J. Craig</p>	At C	Stone cor			Nickory	4	N54W	10
	" E	" "			W Oak	6	N68W	6
	" O	" "			Q Oak	20	S68W	30
	" G	" "			do	14	N56E	4
	" L	" "			B Walnut	5	S15W	14
	" M	Stake stone			Poplar	8	S38W	12
	" U	" "			Elm	6	N60W	12
	" V	" "			Beech	10	S24E	22
	" W	" "			"	18	S61 1/2 W	39
	" X	" "			Q Oak	2	S87 1/2 W	80
	" Y	" "			W Oak	2	S13W	79
	" Z	" "			Sugar	-	S3 1/2 W	12 1/2
		" a	" "		R Oak	10	S28 1/2 E	11 1/2
		" b	" "		Nickory	6	S65E	43 1/2
		" c	" "		"	3	S50 1/2 W	31 1/2
	" d	" "		Dogwood	2	S72W	29	
	" e	" "		Beech	15	N79 1/2 W	9	
	" f	" "		Nickory	3	N27 1/2 W	46 1/2	
	" g	" "		W Oak	30	S48 1/2 W	2	
	" h	" "		B Walnut	8	N26 1/2 E	20	
	" i	" "		Nickory	16	N31E	33	
	" j	" "		"	9	S66 1/2 E	31	
	" k	" "		R. Oak	15	N83 1/2 W	47	
	" l	" "		Sugar	10	S85W	16	
	" m	" "		R. Oak	10	N12E	47	
	" n	" "		Stone		South	30	
	" o	" "		"		N20E	25	
	" p	" "		Ash	10	N27E	4 1/2	
	" q	" "		R Oak	4	S47W	11	
	" r	" "		Beech	12	N66E	31 1/2	
	" s	" "		B Oak	3	N4E	13 1/2	
	" t	" "		Stone Cut	1.13	Corner M	76 1/2	
	" u	" "		R Oak	24	S63W	10	
	" v	" "		W Oak	20	S28E	27	

E. A. Bourne

S. Keitt June 16th 1883

G. W. Pearce

RECORD OF SURVEYS IN MORGAN COUNTY, INDIANA.

Section 13

Township 12

North, Range 1 West

REMARKS, &c., &c.	Corner	Stone Mark	Acres.	Hun.	Bearing Trees	Diam.	Courses	Di.
<p><i>Big L. Henry</i></p>	At C.	Stone cor			Hickory	4	N54W	15
	" E.	" "			W Oak	6	N68W	6
	" O	" "			L Oak	20	S68W	30
	" G.	" "			do	14	N56E	4
	" L	" "			B Walnut	5	S15W	14
	" M	Stake stone			Poplar	8	S33W	12
	" A	Stone			Elm	6	N60W	12
	" B	"			Beech	10	S24E	22
	" a.	"			"	18	S61 1/2 W	39
	" b.	"			L Oak	2	S8 1/2 W	80
	" c.	"			W Oak	2	S18W	79
	" d.	"			Sugar	-	S3 1/2 W	12
	" e.	"			R Oak	10	S25 1/2 E	11 1/2
	" f.	"			Hickory	6	S65E	43 1/2
	" g.	"			"	3	S50 1/2 W	31 1/2
	" h.	"			Aspwood	2	S72W	29
	" i.	"			Beech	15	N79 1/2 W	9
	" j.	"			Hickory	3	N27 1/2 W	46 1/2
	" k.	"			W Oak	30	S45 1/2 W	2
	" l.	"			B Walnut	8	N267 1/2 E	20
" m.	"			Hickory	16	N31E	35	
" n.	"			"	9	S66 1/2 E	31	
" o.	" cor			R. Oak	15	N83 1/2 W	47 1/2	
" p.	" x			Sugar	10	S85W	16	
" q.	" x			R. Oak	10	N12E	47 1/2	
" r.	"			Stone		South	30	
" s.	"			"		N20E	25	
" t.	"			Ash	10	N27E	4 1/2	
" u.	"			R Oak	4	S4 1/2 W	11	
" v.	"			Beech	12	N66E	31 1/2	
" w.	"			B Oak	3	N4E	13 1/2	
" x.	"			Stone Cor	1.13	Corner M of	76 1/2	
" y.	"			R Oak	24	S63W	10	
" z.	"			W Oak	20	S28E	27	

Survey June 15th 1883

G. W. Plank

RECORD OF SURVEYS IN MORGAN COUNTY, INDIANA.

Section *13*

Township *12*

North, Range *16*

REMARKS, &c., &c.	Corners.	Stone Mark.	Acres.	Hun.	Bearing Trees.	Diam.	Courses.
	<p><i>at C</i></p> <p><i>V</i></p> <p><i>B</i></p>	<p><i>SEE</i></p> <p><i>SEE</i></p> <p><i>SEE</i></p>	<p><i>SEC</i></p> <p><i>SEC</i></p> <p><i>SEC</i></p>	<p><i>12-X</i></p> <p><i>24-A</i></p> <p><i>12-W</i></p>			

RECORD OF SURVEYS IN MORGAN COUNTY, INDIANA.

Section *14*

Township

12

North, Range *1 West*

REMARKS, &c., &c.	Corners.	Stone Mark.	Acres.	Hum.	Bearing Trees.	Diam.	Courses.
<p>By <i>J. S. Kogeland</i></p>	<i>at W</i>	<i>Stone 78</i>			<i>Beech</i>	<i>7</i>	<i>N 4 W 3</i>
	" <i>M</i>	" <i>78</i>			"	<i>8</i>	<i>N 67 E 2</i>
	" <i>a</i>	"			"	<i>16</i>	<i>N 6 W 2</i>
	" <i>M</i>	" <i>C.S.</i>			"	<i>18</i>	<i>S 49 E 3</i>
	" <i>T</i>	"			"	<i>—</i>	<i>S 34 W 2</i>
	" <i>Q</i>	" <i>716</i>			<i>Oak</i>	<i>5</i>	<i>S 75 W 6</i>
	" <i>Q</i>	"			<i>Logwood</i>	<i>6</i>	<i>N 44 W 4</i>
	" <i>R</i>	" <i>716</i>			<i>Beech</i>	<i>7</i>	<i>S 35 E 1</i>
	" <i>S</i>	" <i>716</i>			"	<i>16</i>	<i>S 30 W 1</i>
	" <i>J</i>	" <i>716</i>			<i>R. Oak</i>	<i>3</i>	<i>S 35 E 8</i>
	" <i>J</i>	" <i>716</i>			<i>do</i>	<i>2</i>	<i>S 28 W 1</i>
	" <i>J</i>	" <i>716</i>			<i>Walnut</i>	<i>2</i>	<i>N 87 W 3</i>
	" <i>J</i>	" <i>716</i>			<i>Beech</i>	<i>5</i>	<i>S 50 E 2</i>
	" <i>J</i>	" <i>716</i>			<i>Elm</i>	<i>12</i>	<i>S 32 E 2</i>
	" <i>J</i>	" <i>716</i>			<i>Logwood</i>	<i>—</i>	<i>N 33 W 4</i>
<i>Canatsey Sept. 23, 1955</i>	<i>X</i>	<i>1" Iron Rod</i>			<i>Poplar</i>	<i>12"</i>	<i>S. 35° W 28</i>
	<i>Y</i>	<i>Iron Fence Post</i>			<i>W. Oak</i>	<i>10"</i>	<i>North 33</i>
	<i>Z</i>	<i>STONE</i>			<i>Ash</i>	<i>8"</i>	<i>S. W 1</i>
	<i>E</i>	<i>SEE</i>	<i>SEC</i>	<i>10-V</i>	<i>Sugar</i>	<i>6"</i>	<i>S 85° E 1.</i>
	<i>P</i>	<i>SEE</i>	<i>SEC</i>	<i>15-L</i>	<i>RED OAK</i>	<i>22"</i>	<i>W 49</i>
	<i>Z</i>				<i>W. OAK</i>	<i>14"</i>	<i>NORTH 26</i>
					<i>BEECH</i>	<i>36"</i>	<i>S 45 E 12</i>
					<i>RED OAK</i>	<i>22"</i>	<i>W 49 47</i>
					<i>W. OAK</i>	<i>14"</i>	<i>NORTH 26</i>
					<i>BEECH</i>	<i>36"</i>	<i>S 45 E 12</i>

RECORD OF SURVEYS IN MORGAN COUNTY, INDIANA.

Section 15 Township 12 North, Range 1 West

REMARKS, &c., &c.	Corners.	Stone Mark.	Acres.	Hun.	Bearing Trees.	Diam.	Courses.	Dis.																									
<p style="text-align: center;"><i>By J. L. Hoagland</i></p> <div style="display: flex; align-items: center; justify-content: center;"> <table border="1" style="border-collapse: collapse; text-align: center; margin-right: 10px;"> <tr><td>E</td><td>D</td><td>C</td><td>B</td><td>A</td></tr> <tr><td>F</td><td>C</td><td>H</td><td>I</td><td>K</td></tr> <tr><td>P</td><td>O</td><td>N</td><td>M</td><td>L</td></tr> <tr><td>O</td><td>R</td><td>S</td><td>T</td><td>U</td></tr> <tr><td>Z</td><td>Y</td><td>X</td><td>W</td><td>V</td></tr> </table> <div style="font-size: small;"> <p>Survey for E. Murdock et al.</p> <p>April 15th 1887 G. W. France.</p> </div> </div>	E	D	C	B	A	F	C	H	I	K	P	O	N	M	L	O	R	S	T	U	Z	Y	X	W	V	At M	Stone 78			Stone		West	25
	E	D	C	B	A																												
	F	C	H	I	K																												
	P	O	N	M	L																												
	O	R	S	T	U																												
	Z	Y	X	W	V																												
	" K "	"	"			W Oak	5	S 28° W	58																								
	" L "	"	716			Poplar	8	N 71 1/2° W	31																								
	" X "	"	7 1/2	From		Buckeye	2	S 76° E	32																								
	" N "	"	From	old		Beesh witnesses by Government.																											
" "	"	From	old		B Oak	10	N 56° E	128																									
" "	"	From	old		R Oak	14	N 63 1/2° W	45																									
" "	"	From	old		W Oak	28	S 31° W	54																									
'63	L	STONE			POPLAR	24"	NORTH	18'6																									
'68	Z	STONE			WALNUT	9"	SOUTH	30'6																									
					SHELL Hickory	12"	S 45° W	26'9																									
					CHERRY	12"	N 45° W	16'8																									
					ASH	15"	N 30° E	28'2																									
					R. OAK	36"	S 45° E	47'0																									
	A	SEE	SEC	10	Y																												
	E	SEE	SEC	9	V																												
	Y	SEE	SEC	14	Z																												
	D	SEE	SEC	10	Y																												

RECORD OF SURVEYS IN MORGAN COUNTY, INDIANA.

Section 16 Township 12 North, Range 1 West.

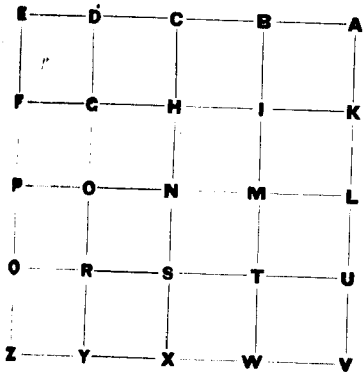
REMARKS, &c., &c.	Corners.	Stone Mark.	Acres.	Hun.	Bearing Trees.	Diam.	Courses.	Dist.	
	At C	Perpetuated			Hickory	2	N 20° E	17 1/2	
	" E	Stone			W Oak	3	N 53° E	1 1/2	
	" H	" "			Hickory	4	S 50° E	25	
	" I	" cor			W Walnut	10	N 40° W	7	
	" J	" "			R Elm	6	N 72° W	24	
	" K	" "			B Oak	6	S 47° E	15	
	" L	" "			Cherry	7	N 30° E	25	
	" M	" "			Beech	16	S 73° E	7	
	" N	" "			"	22	N 4° W	14	
	" O	" "			"				
<p>Survey for J. S. Crow et al. Apr. 13th + 14th 1887. J. S. Crow Jno. Lee + Jno. Kirtt Chaimmen Thomas Mosier & Alex Stiles Flagmen. J. W. Pearce Sur.</p>	" P	Stone	From old entrance		Cherry	6	N 84° E	45	
	" Q	"	"		R Oak	12	S 33 1/2° E	72	
	" R	"	"		B Hickory	8	S 25 1/2° E	37 1/2	
	" S	"	"		B Gum	4	S 66° W	16 1/2	
	" T	"	"		B Hickory	10	S 25° W	41	
	" U	"	"		B Oak	30	S 77° E	33	
	" V	"	"	on hill side	Sugar	5	N 2° W	34	
	" W	"	"	"	Ironwood	7	S 86° W	17 1/2	
	" X	"	"	"	R Oak	22	S 47° W	30	
	" Y	"	"	"	B Oak	10	S 31° E	14 1/2	
	" Z	"	"	"	N Hickory	22	South	52	
	<p>Robt. M^o Pheeters Sept. 19th 1889 Ed. Conway - survey - 1924 J. S. Crow</p>	" A	"	31.55	1.00	W Oak	12	N 58 1/2° W	48 1/2
		" B	"	"	"	B Walnut	4	S 63° E	58 1/2
		" C	"	"	"	old W. Walnut			
		" D	"	"	"	W Oak	24	N	
" E		"	"	"	Hickory	16	S E	15	
" F		"	"	"	Hickory	12	S 20 1/2° W	11	
" G		"	"	"	"	6	N. 80 1/2° E	38	
" H		"	"	"	White Oak	8	S 6 1/4° W	9 1/4	
" I		"	"	"	"	5	N. 62 1/4° E.	7 1/2	
" J		"	"	"	Hickory	5	S. 2 1/4° W.	30	
<p>Carv Haase 1938</p>	" K	"	"	"	6	N. 6 1/2° W.	30		
	" L	"	"	"	Elm	3	N. 20 1/4° E	27	
	" M	"	"	"	"	4	S. 62 1/2° E.	47 1/2	
	" N	"	"	"	"				

RECORD OF SURVEYS IN MORGAN COUNTY, INDIANA.

Section 16 Township 17 North, Range 14 West

REMARKS, &c., &c.

Corners. Stone Mark. Acres. Hun. Bearing Trees. Diam. Courses. Dist.



H.					Black Oak	8"	N. 18° E.	18 1/2'
C.	C				"	7"	S. 17° W.	24 1/2'
D.					Black Oak	4"	N. 8 1/2° W.	7'
					"	6"	N. 7 1/2° E.	24 1/4'
					Oak.	15"	N. 81° W.	8'
					Maple	4"	S. 41 1/2°	10'
P		3 ONE			HICK	8"	S. 71° E.	25'
					W. OAK	12"	S. 71° E.	26'
					W. OAK	12"	S. 71° E.	1.10"
A		SEE	SEC	9-V				
E		SEE	SEC	8-V				
V		SEE	SEC	15-Z				
E		Beside fallen corner post	ref. mon.	A 20		N 44° E	20.60'	
				B		N 56° W	16.22'	
				C		S 62° W	18.28'	
V		Stone found next to corner post, in the southeast corner of a pine grove	ref. mon.	A		N 37° W	24.65'	
		Ref. mon. to heretofore with RR spike in bottom P.K. Nail in top		B		N 58° E	18.9'	
				C		S 38° E	20.95'	

Found 6-83
Reg McCracken Recorded 2-87

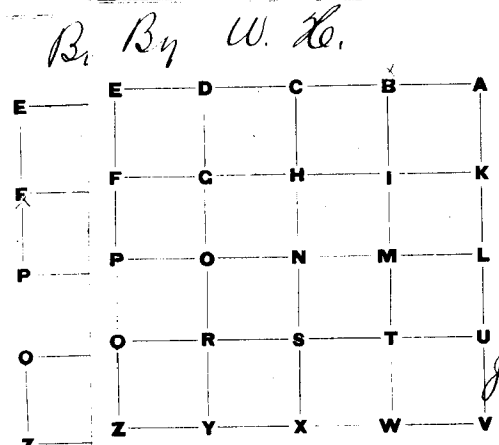
Found 6-85
Reg McCracken Recorded 2-87

RE

RECORD OF SURVEYS IN MORGAN COUNTY, INDIANA.

Section 17 Township 12 North, Range 1 West

REMARKS, &c., &c.	Corners.	Stone Mark.	Acres.	Hun.	Bearing Trees.	Diam.	Courses.	Dist.
By W. H.	A D				Dogwood	6	N 82 W	22
	" O				Walnut	24	S 88 E	28 1/2
	" Q				Hickory	4	S 45 W	5
	" R				Oak	1 1/2	N 45 E	7
	" S					4	S 83 E	10 1/2
	" T					15	S 88 W	28 1/2
	" U				Beech	12	S 40 E	15
	" V				"	4	N 31 W	27 1/2
J. H.	" A	stone			Hickory	18	S 87 1/2 W	11
	" B	"			Sugar	20	S 62 E	56 1/2
	" C	"			Poplar	22	S - W	23
	" D	"			Oak	4	S 48 E	4
	" E	"			B Oak	10	S 87 W	22
	" F	"			Sugar	6	S 80 1/2 E	62
	" G	"			"	6	N 78 3/4 E	84
	" H	"			Oak	5	N 14 E	110
	" I	"			Sugar	6	S 42 W	137
	" J	"			Beech	16	N 38 E	8
	" K	"			Sugar	24	South	12
	" L	"			W Walnut	2	N 21 W	19
	" M	stone			do	4	N 52 E	30
	" N	"			W Cherry	22	N 34 E	24
	" O	"			stone		S 60 1/2 W	23
	" P	"			do		S 62 E	23
	" Q	"			W. Oak		N 77 E	25
	" R	"			Hickory	16	N. 8 E	37
	" S	"			W. cherry	16	S 17 E	72
	" T	"			stone		South	25
	" U	"			"		S 60 1/2 W	23
	" V	"			"		"	"
	A	SEE	SEC	8-V				
	L	SEE	SEC	16-P				



Suro
Apr.
Inc. &
Thomas
Gla

Rob
Se By H. K. Johnson Aug. 27. 1901.
For Phillip Allee et al.

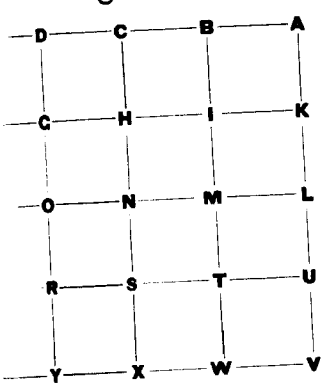
Earle J. Whitcomb Apr 30. 1946
H. G. J. B. Smith

M. Stone
A SEE SEC 8-V
L SEE SEC 16-P

RECORD OF SURVEYS IN MORGAN COUNTY, INDIANA.

Section 17 Township 12 North, Range West

REMARKS, &c., &c.	Corners.	Stone Mark.	Acres.	Hun.	Bearing Trees.	Diam.	Courses.	Dist.
LCO (Reg McCracken 2-87)	Y	Standard concrete monument stamped BM #55			Maple Maple Oak	8" 8" 6"	N 00 W N 89 E S 11 E	13.60' 22.85' 21.65'
	X	Standard concrete monument stamped BM #56			Oak Twin Persimon	28" 12"	N 70 E S 38 E	62.40' 80.10'
	R	Standard concrete monument stamped BM #54			Hickory Beech Maple	18" 10" 8"	S 19 W S 88 W N 40 E	30.00' 21.60' 19.10'
	Q	Standard concrete monument stamped BM #53			Poplar Poplar Hickory	10" 18" 18"	S 38 W N 59 E S 29 E	32.75' 5.80' 44.60'
	Z	Standard concrete monument stamped BM #52 in place of found iron pipe			Sassafras Twin Maple Sassafras	10" 30" 10"	N 27 E S 80 W S 87 E	17.65' 9.25' 16.9'



RECORD

Section 18

Township 12

North, Range 10

Se

REMARKS, &c., &c.

Corners.

Stone Mark.

Acres.

Hun.

Bearing Trees.

Diam.

Cour.

REMARKS

By M Riggins

At O

Beech 28 241 1/2

By

E D C B X A

" Y

" 4 289 0

E D

F G H I D X K

" Stone cor.

" 8 N 13

F G

P O N M L

J. H.

" a Stake 15.31 E of K.

Sugar 256

P O

O R S T U

used book

" b Stake 15.31 E of M.

Apple 3 276

O R

Z Y X W V

By C. G. Toos Apr. 28 1892

" L Stake

stake N 2.5

Z Y

Survey
Apr. 13
Jno. La
Thomas
Flag

By W. J. Smith Sept. 22 1890

" b Stake 6 rods W of K.

Poplar 7 256

in No. 1 of Section 18

" Stake 3" Iron Rod.

Ash 6 237 1/2

W Oak 28 275 1/2

W Oak 5 245 0

Beech 8 276 3/4

Hickory 12 N 3 1/2

" 12 237 0

R Oak 12 N 58 0

Beech 16 N 81 1/2

Roll

2

6-11

of 5
7-22

RECORD OF SURVEYS IN MORGAN COUNTY, INDIANA.

Section 19 Township 12 North, Range 1 West.

REMARKS, &c., &c.	Corners.	Stone Mark.	Acres.	Hun.	Bearing Trees.	Diam.	Courses.	Di.
By W Headley	at N				Beech	30	284 E	13
					Poplar	3	075 W	13
		W. Stone			Walnut	6	2 E	16
					"	8	4 E	24
			16.87 chs N of U.		Beech	10	266 W	6
					Sugar	5	286 W	6
			7.94 N of W		Walnut	5	289 E	24
					"	5	245 E	30
			7.94 of N		Sugar	8	289 W	79
					Oak	12	218 W	2
			16.87 chains		Hickory	6	243 W	16
					Poplar	18	272 E	7
					LOCUST	4"	N. E.	63
					PIPE	1"	West	22
					PIPE	1 1/4"	East	22
					PIPE	8"	5.60° W.	1
					PIPE	6"	77.45° W.	1
					IRON ROD		East	1
					Black Oak	10"	N 15 1/2 E.	4
					Sassafras	10"	8.8 E.	5
					Ash	18"	830 E	30
					Maple	10"	84 1/2 W.	2
					SPICE HICKORY	15"	N 75 E	
					SUGAR MAPLE	11"	54 5 E	
					SUGAR	6"	570 W	
					IRON PIPE		717' S OF 'M'	ON 1/4 SEC.
					IRON PIPE ON 1/4 SEC LINE BETWEEN 'N' - 660' WEST OF 'M'			

By Perry Ratto Chairman
 Apr. 1 Henry Ratto, William Ratto, Hagman.
 Geo. K. Thomas
 Fla.

By H.A. Blumh, Deputy
 Apr. 12-1938
 658.75 chs. East of P

Robt. Sec
 E.W.C.
 H.V.G.
 C

MORAN

Section 20 Township 12 North, Range 1 West

REMAI	REMARKS, &c., &c.	Corners.	Stone Mark.	Acres.	Hun.	Bearing Trees.	Diam.	Courses.
By	By M. Reggins	A				Sassafras	6	278 E 1
E — D	E — D — C — B — A	"	H			"	—	North 1
F — G	F — G — H — I — K	"	G			Beech	27	N 51 W 8
P — O	P — Q — N — M — L	"	B. F. B.			Gum	18	N 32 E 4
O — R	O — R — S — T — U	"	"			W Walnut	12	West
Z — Y	Z — Y — X — W — V	"	"			Mulberry	10	230 W 7
		"	"			Beech	15	N 31 1/2 W 2
		"	"			Hickory	—	258 W 1
		"	"			Sugar	15	233 W 10
		"	"			"	4	N 25 E 2
		"	"			Maple	10	N 48 E 2
		"	"			R Oak	7	265 W 2
		"	"			Walnut	10	257 1/2 E 2
		"	"			"	15	North 3
		"	"			Beech	18	N 70 1/2 E 4
		"	"			Hickory	4	269 W 10
		"	"			G. Ash	14	N 77 1/2 W 4
		"	"			do	7	231 W 2
		"	"			Beech	6	N 58 W 1
		"	"			Sugar	8	N 16 E 10
		"	"			Sugar	12"	S. 86° E 1
		"	"			Sugar	12"	North 3
		"	"			IRON PIN IN ROAD		Utility pole East 20 AN
		"	"			B. Hickory	12"	N 45° W 2
		"	"			B. Gum	4"	West 7
		"	"			P HICKORY	12"	N 75 E 2
		"	"			P HICKORY	14"	N 30 W 1
		"	"			MAPLE	5"	S 75 E 4
		"	"			HICKORY	18"	S 25 E 7
		"	"			BEECH	18"	S W 4
		"	"			BEECH	14"	N 3

Survey of
Apr. 13th
Proc. L. &
Thomas M.
Haggen

Survey for P. H. Blankenship
Mch 30th 1887
— Done by John A. Reed. Assts.
J. W. Pearce Surveyor.

Root 17
Sept.
Bill (C...)
Car

By Wilbur F. Smith 3-23-51
For Raymond Harper
At 11:30 AM and 7:10 PM Assts:

'68

RECORD OF SURVEYS IN MORGAN COUNTY, INDIANA.

Section **20** Township **12** North, Range **1 West**

REMARKS, &c., &c.	Corners.	Stone Mark.	Acres.	Hun.	Bearing Trees.	Diam.	Courses.	Dist.																									
<p>IP+LCO (Reg M^cCracken 2-87)</p> <div style="display: flex; align-items: center;"> <table border="1" style="border-collapse: collapse; text-align: center; margin-right: 10px;"> <tr><td>E</td><td>D</td><td>C</td><td>B</td><td>A</td></tr> <tr><td>F</td><td>G</td><td>H</td><td>I</td><td>K</td></tr> <tr><td>P</td><td>O</td><td>N</td><td>M</td><td>L</td></tr> <tr><td>O</td><td>R</td><td>S</td><td>T</td><td>U</td></tr> <tr><td>Z</td><td>Y</td><td>X</td><td>W</td><td>V</td></tr> </table> <div style="font-size: 2em; font-weight: bold; margin-right: 10px;">Z</div> </div>	E	D	C	B	A	F	G	H	I	K	P	O	N	M	L	O	R	S	T	U	Z	Y	X	W	V	N	Standard concrete monument stamped B.M. #37			Sassafras Cherry Elm	8" 18" 12"	S 01 W S 89 E S 54 E	36.85' 30.45' 23.60'
	E	D	C	B	A																												
F	G	H	I	K																													
P	O	N	M	L																													
O	R	S	T	U																													
Z	Y	X	W	V																													
	Z	Standard concrete monument stamped B.M. #43 in place of found stone.			Beech Beech Hickory	6" 6" 5"	N 5 W N 83 E S 33 E	21.70' 23.90' 28.30'																									

RECORD OF SURVEYS IN MORGAN COUNTY, INDIANA.

Section 21 Township 12 North, Range 1 West.

REMARKS, &c., &c.	Corners.	Stone Mark.	Acres.	Hun.	Bearing Trees.	Diam.	Courses.	Dist.
<p style="text-align: center;">By M. Riggin</p> <p style="text-align: center;">E A F K P L O U Z V</p>	At N				Beech	16	N 88 1/2 E	29
	" B				"	14	N 16 W	51
	" K				Hickory	3	S 82 W	6
	" K				R. Oak	6	S 17 W	10
	" K				Elm	10	S 13 E	8
	" K stone				R. Oak	—	N 49 E	16
	" I				Hickory	6	S 7 E	60
	" "				B Walnut	8	S 74 W	79
	" M				S. Oak	10	S 49 E	4
	" "				do	4	S 46 W	22
	" L				Ash	4	S 77 E	21
	" "				"	4	N 48 E	41
	" L				Beech	10	S 52 W	39
	" "				"	3	N 17 E	12
	" L stone				"	18	N 60 1/2 E	44 1/2
	" a				Ironwood	5	S 64 1/2 E	20 1/2
	" "				Hickory	12	N 4 E	57
	" O				W. Oak	4	S 86 W	23 1/2
	" S				Sugar	5	S 40 E	38
	" "				Hickory	5	N 12 W	42
" "				Do.	8	S 85 E	37	
" "				Do.	6	S 57 E	24	
" X				Sugar	9	N 24 W	23	
" "				Do.	5	N 61 1/2 E	21	
" Y				Beech	18	N 85 1/2 W	19	
" "				Hickory	4	S 82 1/2 E	14	
" W.				Beech	14	S 53 E	43	
" "				Hickory	6	N 36 W	62	
" b		s.c. E of (X)		Hickory	5	N 60 1/2 E	27	
" "				Sugar	14	S 28 W	58	
" c		s.c. W of (X)		Stone		S 45 E	11 1/2	
" "				"		S 45 W	11 1/2	
" d		s.c. W of (S)		Hickory	5	S 85 W	12	
" "				Sugar	8	S 21 E	15	
" e				Beech	10	N 85 E	13	

See map for this

E. A. Bourne
March 23rd 1881
Ch. to. Ross Apr. 28th 1892
H. K. Johnson Dec. 19th 1899

R
E
C
A
R
D

RECORD OF SURVEYS IN MORGAN COUNTY, INDIANA.

Section 21 Township 12 North, Range 1W

REMARKS, &c., &c.	Corners.	Stone Mark.	Acres.	Hun.	Bearing Trees.	Diam.	Courses.	Dist.
	At D.				Sugar	6"	S. 87 1/2° E. 21 1/2' 6"	
	" 100 ch. S. of D.	a.			Hickory	8"	North 26 " 5"	
					Maple	6"	N. 16 1/4° W. 16 Ch. "	
					Beech	4"	N. 32 1/2° W. 12 6 "	
	100 ch. S. of D.	b.			Beech	13"	N. 76 1/4° E. 41 1/2 "	
					Sugar	12"	S. 62 1/2° W. 37 1/2 "	
					Hickory	14"	S. 68 1/2° W. 18 Ch. "	
					Hickory	10	S. 38 1/2° E. 27 "	
					Elm	14	N. 65 1/2° W. 11 40 ch.	
					"	10	N. 68° W. 11 60 ch.	
Carv Haase 1938 '68 Earle Jones	X	STONE			SUGAR	13"	12' 8" NORTH	12'
					WCHERRY	18"	14' 3" S15E	14'
					Hickory	6"	23' 4" NEOW	23'
	A	SEE	SEC 15-Z					
	P	SEE	SEC 20-L					
IP+LCO (Reg McCracken 2-87) R		Standard concrete monument stamped BM #64			Beech	28"	S 57 W 34.20'	
					Oak	9"	N 75 W 23.50'	
					Beech	24"	S 21 E 49.70'	
IP+LCO (Reg McCracken 2-87) Q		Standard concrete monument stamped BM #63			Sassafras	12"	N 86 W 36.10'	
					Hickory	18"	N 86 E 17.22'	
					Maple	5"	S 14 E 17.70'	

RECORD OF SURVEYS IN MORGAN COUNTY, INDIANA.

Section 22 Township 12 North, Range 1 West

REMARKS, &c., &c.	Corners.	Stone Mark.	Acres.	Hun.	Bearing Trees.	Diam.	Courses.
By M. Riggins	at N				Elm	22	North
	W to "	W			Beech	4	S 26 1/2 E
	"	J			Hickory	5	N 38 W
	"	J			Elm	6	S 81 W
	"	J			Buckeye	15	South
	"	J			"	4	N 25 W
	"	J			Beech	16	S 64 E
	"	J			Elm	15	S 3 1/2 E
	"	J			Sugar	20	S 40 W
	"	J			"	10	S 34 E
	"	J			Beech	12	S 71 E
	"	J			Red Oak	9	S 80 E
	"	J			Beech	12	N 44 1/2 W
Canatsey. Mar. 10-1954	old stone	V.			ME. Cor. wing wall		
					Lamb's CK. Br.		SW.
					1" Pipe		North
					ASH	10"	N 10 W
					FENCE BEND HEAD POST		NORTH
					TEL POLE		N 85 W
					NW CORNER N HANDRAIL NEW LAMBS		
					CREEK BRIDGE		
					NE COR HANDRAIL		
					HICKORY	12"	S 5 W
					SUGAR	14"	S 5 E
					BEECH	36"	SOUTH
					BEECH	36"	N 45 W
					BEECH	6"	SOUTH
	A	SEE	SEE	14-2			
	E	SEE	SEE	15-2			
	L	SEE	SEE	23 "P"			

RECORD OF SURVEYS IN MORGAN COUNTY, INDIANA.

Section 22 Township 12 North, Range 10

REMARKS, &c., &c.	Corners.	Stone Mark.	Acres.	Hun.	Bearing Trees.	Diam.	Courses.
	I	1 1/2" IRON PIPE			SYCAMORE	3"	S10E 3
		IN CREEK BED			3 UNK SYCAMORE	16"	N40W 20
	M	1 1/2" IRON PIPE			TW SYCAMORE	18"	W 3
		IN CREEK			BOX ELDER	8"	NE 14
		(EAST SIDE)			HACKBERRY	12"	SE 32

RECORD OF SURVEYS IN MORGAN COUNTY, INDIANA.

Section 23

Township 12

North, Range 1 West.

REMARKS, &c., &c.	Corners.	Stone Mark.	Acres.	Inn.	Bearing Trees.	Diam.	Courses.	Dist.
By H. J. Craig	At W Stone cr.				Pine Oak	6	N73W	9
	" N "	" "			Sugar Beech	5	S47E	20
	" N "	" "			Beech	5	S84W	18
	" N "	" "			"	8	N20E	19
	" N "	" "			Black	3	N47E	3
	" N "	" "			Assafras	8	N16W	1
	" N "	" "			Ash	2	N43E	43
	" N "	" "			"	2	S52E	11
	" N "	" "			Beech	1	S13E	3 1/2
	" N "	" "			W Oak	3	N61E	22
	" N "	" "			Dogwood	2	N24W	12 1/2
J. S. H.	" J "	" "	7/16		Beech	18	N86W	7
	" G "	" "	7/16		"	5	N10 1/2 E	12
	" L "	" "	7/16		"	6	S73W	26 1/2
	" R "	" "	7/16		Assafras	6	S22E	6
	" Y "	" "	7/8		Ironwood	5	N62E	12 1/2
	" M Stone cr.				Beech	7	N85W	41
Robt. M ^e Pheeters Apr. 2 nd 1890	" L "	" "			Elm	2	N16 1/2 E	9
	" O "	" "			W Oak	22	N35E	10 1/2
	" Z "	old stone			Beech	8	N38W	23
H. A. Blank, Juny. - 1931	" M Stone cr.				Hickory	15	West	13
	" L "	" "			Linden	19	North	13
	" O "	" "			Beech	20	N23W	14
	" Z "	old stone			"	20	N55E	55 1/2
	" O "	" "			"	15	S12 1/2 W	29
	" Z "	old stone			W Oak	9	N74W	9
	" Z "	old stone			ash	15	S5E.	12 1/4
	" Z "	old stone			ash	12	N39W.	19 1/2
Willard F. Smith, May 15 - 1935	H original stone				Beech	30"	N65°W	4 1/2
	I original stone				elm	20"	S29°E	25 1/2
	"				ash	12"	N45°W	3 1/2
	"				maple	10"	N.	2 1/2
E. D. Canatsey, Mar. 13 - 1954	G. old stone				Ash.	24"	N.W.	5 links
	"				maple. Twin	24"	N.	3 1/2

RECORD OF SURVEYS IN MORGAN COUNTY, INDIANA.

Section **23** Township **12** North, Range **1W**

REMARKS, &c., &c.	Corners.	Stone Mark.	Acres.	Hun.	Bearing Trees.	Diam.	Courses.	Dist.	
<p>Canatsy 1955</p> <p style="text-align: center;">'66</p>	F.	old stone			Beech	36"	N.W.	7 links	
					"	6"	South	33 "	
	H.	old stone			Beech	8"	N.W.	40 L	
					SUGAR	5"	East	10 L	
	N	STONE			BEECH	16"	S84W	11.3'	
					BEECH	18"	N20E	11.5'	
					ASH	14"	N20W	26.2'	
	E	SEE	SEC 14-Z						
	Z	SEE	SEC 22-Y						
	F	SEE	SEC 22-K						
X	"	" 26-C"							
Moore P					RED OAK	9"	N	28'3"	
					SUGAR	1"	S85W	18'6"	
					SUGAR	6"	S12W	10'0"	
	W	SEE SEC 26			"B"				
	Y	" "			"D"				

RECORD OF SURVEYS IN MORGAN COUNTY, INDIANA.

Section 24 Township 12 North, Range 1 West.

REMARKS, &c., &c.	Corners.	Stone Mark.	Acres.	Hun.	Bearing Trees.	Diam.	Courses.	Dist.																									
<p style="text-align: center;">By H. J. Craig</p> <div style="text-align: center;"> <table border="1" style="margin: auto; border-collapse: collapse;"> <tr><td>E</td><td>D</td><td>C</td><td>B</td><td>A</td></tr> <tr><td>F</td><td>C</td><td>H</td><td>I</td><td>K</td></tr> <tr><td>P</td><td>O</td><td>N</td><td>M</td><td>L</td></tr> <tr><td>O</td><td>R</td><td>S</td><td>T</td><td>U</td></tr> <tr><td>Z</td><td>Y</td><td>X</td><td>W</td><td>V</td></tr> </table> <p style="text-align: center;">w 1</p> </div>	E	D	C	B	A	F	C	H	I	K	P	O	N	M	L	O	R	S	T	U	Z	Y	X	W	V	A	Stone			Mulberry	8	N 63 W	81
	E	D	C	B	A																												
	F	C	H	I	K																												
	P	O	N	M	L																												
	O	R	S	T	U																												
	Z	Y	X	W	V																												
	B	W	" "			"	9	S 60 E	4																								
	C	X	" "			Lynn	4	N 80 W	26																								
	D	N	" "			Beech	10	S 3 W	46																								
	E	M	" err.			Poplar	40	N 42 W	24																								
	F	S	" "			N Walnut	6	S 16 W	120																								
	G	J	" "			Poplar	8	S 73 E	22																								
	H	T	" "			Beech	7	N 21 E	30																								
	I	Y	" "			"	24	N 50 E	38																								
	J	W	" "			"	5	S 28 E	20																								
K	R	" err.			Sugar	6	S 53 W	33																									
L	W	" err.			Beech	9	N 70 W	26																									
M	R	" "			"	7	N 21 E	30																									
N	D	" "			"	16	N 55 W	10 1/4																									
O	S	" 7.16			Sugar	6	N 65 E	17 1/2																									
P	E	" 7.16			Oak	12	S 22 E	28																									
Q	H	" 7.16			R. Oak	3	S 70 W	10																									
R	G	" 7.16			Poplar	2	S 11 E	8																									
S	Y	" "			Beech	10	S 55 1/2 W	35																									
T	K	" "			R Oak	4	N 61 E	48																									
U	L	" "			Hickory	4	N 44 W	64																									
V	S	" "			"	18	S 44 W	53																									
W	J	" "			Linn	6	N 20 E	22																									
X	T	" "			Hickory	4	S 39 E	17																									
Y	A	" "			Beech	22	S 45 W	58																									
Z	W	" "			Hogwood	6	N 45 W	6																									
A	U	reinstated old stone			Hickory	4 1/2	N 12 E	10																									
B	V	Stone			Beech	5 1/2	N 30 E	9																									
C	W	Stone			Gum	20	N 50 E	1-																									
D	X	Gum Tree			Black Walnut	6	S. 80 1/2 W	40 1/2																									
E	N	10 ch North of W																															
F	S	10 ch East of W																															

J. S. H.

J. H.

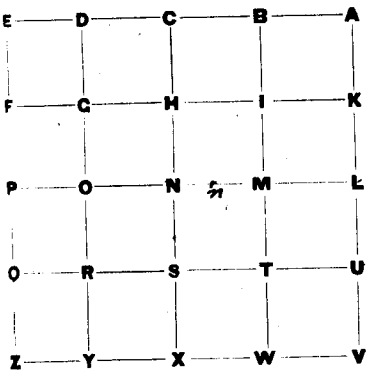
H. A. Blink May 4, 09

Surveyor not given

RECORD OF SURVEYS IN MORGAN COUNTY, INDIANA.

Section 24 Township 12 North, Range 1W

REMARKS, &c., &c.	Corners.	Stone Mark.	Acres.	Hun.	Bearing Trees.	Diam.	Courses.	Dist.
Wilbur F Smith Co. Surveyor B. Canatsey and A. Reeves Assocs. or Grafton Kivett. June 20-52	N	old stone			Sugar 12" N. 82° E		72° 10"	
					White oak 10" North		19° 0"	
					W. Walnut 24" North		2° 0"	
					B. Walnut 14" S. E.		15° 9"	
	M	STONE			N.E. Cor. of N. End of West Concrete Headwall of Culvert. S. West. 15° 6" N.W. Cor. of North End of East Conc. Headwall of Culvert S. East 15° 9"			
			N to M. 20.40 chs.					
	T	3/4" steel Rod in 1/2 of County Road.						
			N to T 11.00 chs.					
			M to T 20.15 ch.					
	G	Stone			oak		S. 30° W	38
					"		12° S. 16° W	69
	L	Stone			Sugar		7" N. 72° W	28
					"		North	37
	L	"			Beech		12" East	25 L
					Elm		18" S. E.	10 1/2 L
Canatsey, 1954								
'68	A	STONE			ASH		4" S 45° E	21.0'
					R OAK		6" S 50° W	29.7
					W. OAK		6" N 80° W	25.0
'68	L	STONE			BEECH		16" EAST	16.5'
					P. HICKORY		12" N 45° E	24.4'
					10" P. HICKORY		10" S 20° W	15.5'
'68	N	STONE			SUGAR		14" N 82° E	7.9'
					W OAK		12" NORTH	11.0"
					MAPLE		7" N 50° E	57.1'

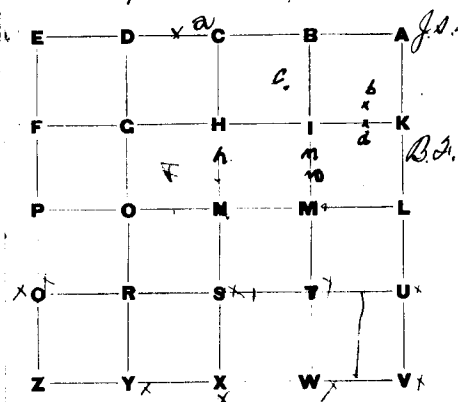


RECORD OF SURVEYS IN MO.

Section 25 Township 12 North, Range 1 West

REMARKS, &c., &c.	Corners.	Stone Mark.	Acres.	Hun.	Bearing Trees.	Diam.	Courses.
By W. Ke.	A	Stone			Beech	30	N 84 E
J.S.K.	X	Stone	1/4		Sugar	12	N 45 1/2 W
E D C B A	"	"	1/16		"	12	N 19 E
F G H I K	"	"			"	14	S 33 W
B.S.B.	"	"			Beech	7	S 1 W
F A M	"	"			"	8	S 60 E
P O N M L	"	"			H Oak	2	S 9 W
" M	"	"			Assortd	9	N 33 W
X O R S T U	"	"			Beech	22	N 28 E
" S	"	"			"	18	S 29 W
Z Y X W V	"	"			"	9	N 1 W
" H K	"	"			"	14	N 26 W
" a	"	"			Ash	6	S 40 E
" L	"	"			Beech	5	N 55 W
" L	"	"			W Walnut	6	N 52 E
S. Keitt	"	"			Original witness Sugar		N 16 W
"	"	"			W. Oak	18	S 70 W
"	"	"			R. Oak	6	N 77 W
"	"	"			Beech	16	N 25 W
"	"	"			Stone		North 2'
For Ferguson & Livels 5/25 1886	"	"			Sugar	20	S 16 W
Geo. W. Pearce Surveyor							
For William J. Jolley 4/23 1835	K	ORIGINAL	17		stone		place
By Wilbur F. Smith	a	stone			poplar	33"	S. 71 W
a is 511.5 ft west of K					twi in elm	8"	S 47 1/2 E
b is 198 ft 77 1/2 E of a	b	stone			corner post		77 84 1/2
c is 77 24 W 772.2 ft of b	c	stone					
By H.A. Blunk 4/12-1840	m	stone			poplar	12"	S 82 W
m is 13.75 north of M.					White Oak	14"	N 44 E
m is 6.88 north of M.	m	all stone			elm	6"	North
					elm	20"	N 55 E
E.D	h	stone			Hickory	8"	N 18 E
					Hickory	15"	S 16 E
H.A. Blunk - Feb - 1 - 1940	M	all stone			hemp	10"	N 9 1/2 W
					Hickory	10"	S 38 E

15
23
F
P
Q
Z



H.A.
N 116
E.D

RECORD OF SURVEYS IN MORGAN COUNTY, INDIANA.

Section 25 Township 12 N North, Range 1 W

REMARKS, &c., &c.	Corners.	Stone Mark.	Acres.	Hun.	Bearing Trees.	Diam.	Courses.	Dist.
	T	<i>old stone</i>			<i>B. Oak</i>	15"	N 5 E	12.54
					<i>Sugar</i>	8"	S 10 W	6.50
	L	IRON PIPE			B. OAK	15	N 25 W	39.5'
					WALNUT	12"	S 10 W	3.0'
					TW. HICKORY	14"	S 5 E	28'0"



RECORD OF SURVEYS IN MORGAN COUNTY, INDIANA.

Section 26

Township 12

North, Range 1 West

REMARKS, &c., &c.	Corners.	Stone Mark.	Acres.	Hun.	Bearing Trees.	Diam.	Courses.	Dist.
15 B ₁₁ M. Riggs	At P	Stone	err.		Stone		233 W	137
					"		264 -	292
23 E E D C B A	B.F.B.	"	L Stone		Beech	12	24 W	106 1/2
F F C H I K	"	"	W "		W Walnut	7	254 1/2 E	6 1/2
P P O N M L	"	"	R "		W Oak	8	282 1/2 E	1 1/2
Q O R S T U	"	"	C "		B Walnut	3	256 E	37 1/2
Z' Z Y X W V	"	"	N "		do	8	273 1/2 W	127
20.25 ch	"	"	E "		Willow	2 1/2	N 20 E	9 1/2
	"	"	N "		"	2	N 28 W	7 1/2
	"	"	O "		Maple	5	245 W	7
	"	"	Y "		Beech	5	N 61 E	13
	"	"	S "		Poplar	2	in line	46
	"	"	M "		B Walnut	1 1/2	N 59 E	53 1/2
	"	"	J "		W. Beech	8	N 57 W	-
	"	"	B "		Beech	9	N 63 1/2 E	39 1/2
	"	"	D "		Sugar	24	N 65 E	33 1/2
	"	"	G "		Heikory	10	N 88 1/2 E	47
	"	"	F "		Elin	15	211 E	25
	"	"	U "		Beech	12	282 W	36
	"	"	X "		"	6	West	18
	"	"	A "		"	3	276 1/2 W	23 1/2
	"	"	H "		Elin	4	N 82 W	44
	"	"	N 116 "		N Maple	4	264 1/2 E	6
	"	"			Sugar	8	N 25 E	14
	"	"			Elin	6	23 1/2 W	15 1/2
	"	"			B Walnut	9	South	38 1/2
	"	"			W Oak	-	27 1/2 E	44
	"	"			Beech	18	219 1/2 E	61 1/2
	"	"			W Walnut	10	264 E	67
	"	"			Buckeye	5	N 53 1/2 E	65
	"	"			Iron wagon	triple	N 27 W	8
	"	"			Elin	6	N 70	12
	"	"			Sycamore	8	N 60 W	16
	"	"			Elin	5	S 15 E	4
	"	"			Water Beech	8	N 73 1/2 E	16

E.A. Course
 Aug. 20th 1879
 10.02 ch from R to a
 10.02 ch " a to Y.
 Willow I. Smith 3/27/40
 from a in 527 to a in Sec 26
 20.25 ch.

Stone (perpetuated)