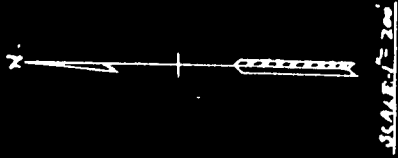
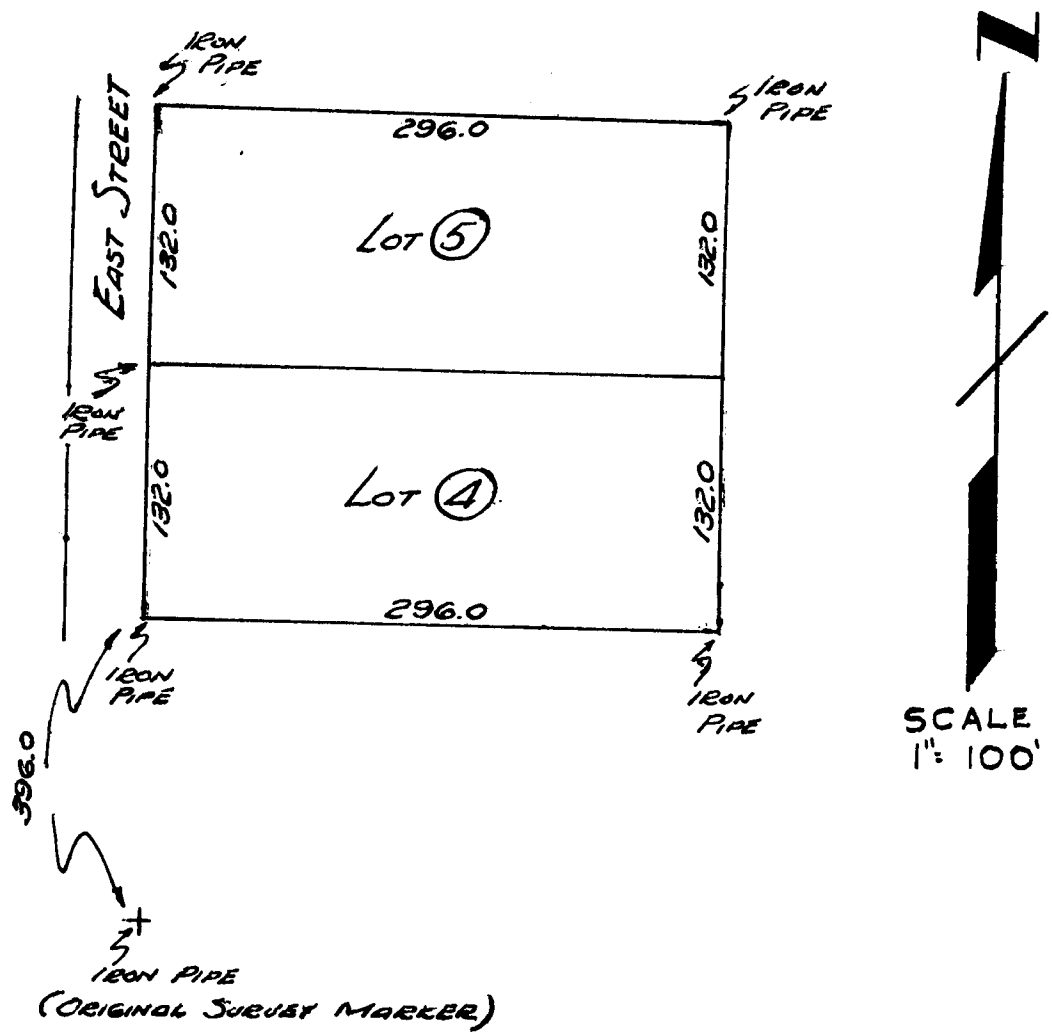


MILLER'S FOX HILLS SUBDIVISION
PART OF THE NORTH HALF OF
SECTION 2, T. 13 N. R. 2 E.
MORGAN COUNTY, INDIANA

TOTAL - 108.51 ACRES
R.O. CANFIELD
SURVEYOR OF MORGAN COUNTY
INDIANA
DEC. 15, 1953



108.51 ACRES
 108.51 ACRES



LOTS 4 AND 5, MILLER'S FOX HILLS SUBDIVISION, A PART OF THE NORTH HALF OF SECTION 2, TOWNSHIP 13 NORTH, RANGE 2 EAST, MORGAN COUNTY, INDIANA

I hereby certify that I personally supervised the survey of the above tract of real estate and to the best of my knowledge and ability I believe the description and staking to be true and accurate.

Surveyed:
For:

Charles D. Miller
Charles D. Miller
Lic. Land Surveyor
Indiana Lic. No. 10166

B 46 P3

13813

REGISTERED-INDIANA
PROFESSIONAL ENGINEER No. 2722
LAND SURVEYOR No. 10186

CHARLES D. MILLER
P. O. BOX 200
MARTINSVILLE, IND.

843




SCALE
1" = 100'

RECEIVED
FOR RECORD

FEB 28 8 27 AM '67

William J. Bray
REGISTERED
SURVEYOR



LEGAL DESCRIPTION:

A PART OF THE SOUTH HALF OF SECTION 2, TOWNSHIP 13 NORTH, RANGE 2 EAST, OF [unclear] COUNTY, INDIANA, MORE DEFINITELY BOUNDED AND DESCRIBED AS FOLLOWS, TO WIT:

The North Half of Lot 17 of Miller's Fox Hill Subdivision as recorded in Morgan County Records, Deed Record Book 135 Page 587, containing 8.9 acres, more or less, subject to the legal restrictions of an easement to the Gulf Oil Company for a pipe line through the property.

I hereby certify that I personally supervised the survey of the outlined [unclear] real estate and to the best of my knowledge and ability the above is a [unclear] accurate description of the area as surveyed.

Surveyed: February 11, 1967
For: Ted Schwartz



13812

BOOK 46 PAGE 2

CHARLES D. MILLER

REGISTERED-INDIANA
PROFESSIONAL ENGINEER No. 2732
LAND SURVEYOR No. 10166

P. O. Box 258
MARTINSVILLE, IND.

Phone 342-6000

SCALE
1" = 100'

RECEIVED
FOR RECORD

FEB 20 8 25 1967

Charles D. Miller
REGISTERED-INDIANA
PROFESSIONAL ENGINEER
LAND SURVEYOR



LEGAL DESCRIPTION:

A PART OF THE SOUTH HALF OF SECTION 2, TOWNSHIP 13 NORTH, RANGE 2 EAST, OF MORGAN COUNTY, INDIANA, MORE DEFINITELY BOUND AND DESCRIBED AS FOLLOWS, TO WIT:

The South Half of Lot 17 of Miller's Fox Hill Subdivision as recorded in Morgan County Records, Deed Record Book No. 135 Page 583, containing 0.9 acres, more or less.

I hereby certify that I personally supervised the survey of outlined tract of real estate and to the best of my knowledge the above is a true and accurate description of the area as surveyed.

Surveyed: February 11, 1967

For: Ted Schmarts



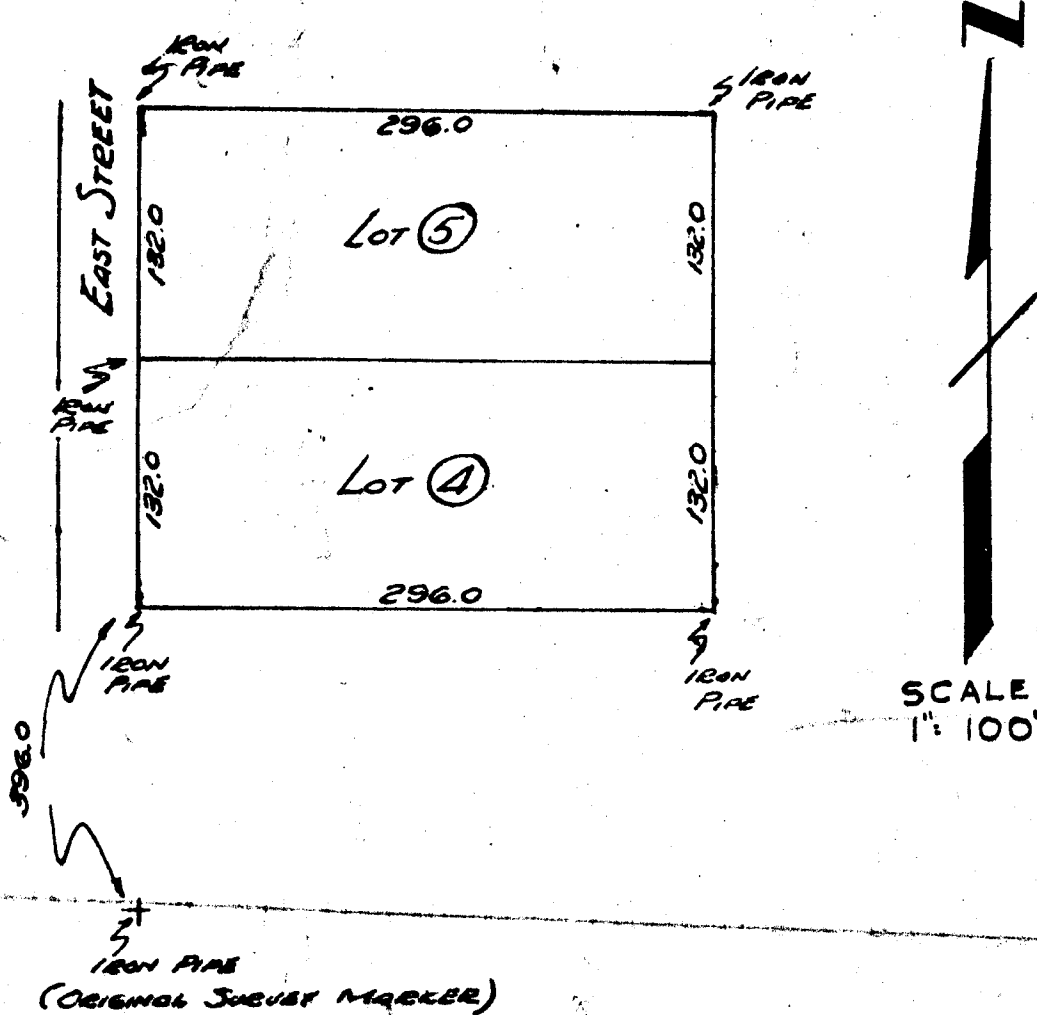
Charles D. Miller
Charles D. Miller
Land Surveyor
Registered Ind. No. 10166

CHARLES D. MILLER

R. R. 6, Box 258
MARTINSVILLE, IND.

REGISTERED-INDIANA
PROFESSIONAL ENGINEER No. 2732
LAND SURVEYOR No. 10166

PHONE 342-6955




LOTS 4 AND 5, MILLERS FOX HILLS SUBDIVISION, PART OF THE NORTH
HALF OF SECTION 2, TOWNSHIP 13 NORTH, RANGE 2 EAST, MORGAN
COUNTY, INDIANA.

I hereby certify that I personally supervised the survey of the above tract of
real estate and to the best of my knowledge and ability I believe the description
and staking to be true and accurate.

Surveyed: March 18, 1967
For: John Baker

Charles D. Miller
Charles D. Miller
Lic. Land Surveyor
Indiana Lic. No. 10166

RECEIVED FOR RECORD
MAY 21 19 90
12:01 P. M.
Carmella Hacker
MORGAN COUNTY RECORDER



HERETOFORE ENTERED FOR TAXATION
Orenda Britton DATE 5-21-90
MORGAN COUNTY AUDITOR

RECORD OWNER JOHN R. BAKER & WIFE ROSE IMPROVEMENTS REMAIN

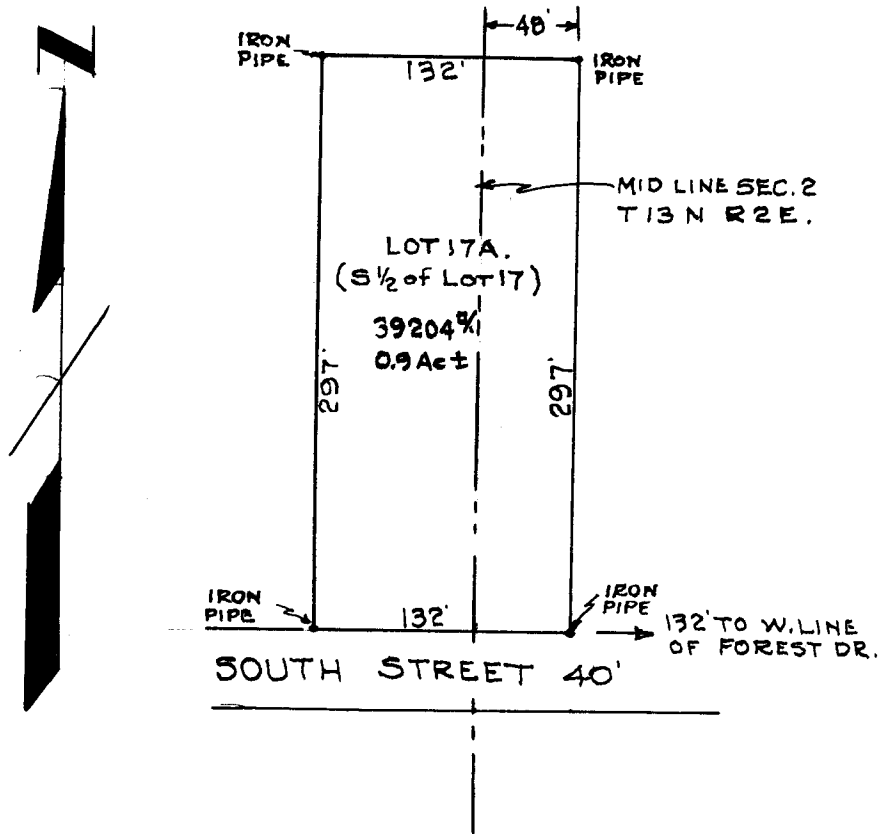
REGISTERED-INDIANA
PROFESSIONAL ENGINEER No. 2732
LAND SURVEYOR No. 10166

CHARLES D. MILLER

R. R. 6, Box 258
MARTINSVILLE, IND.

PHONE 342-6955

SCALE
1" = 100'



LEGAL DESCRIPTION:

A PART OF THE SOUTH HALF OF SECTION 2, TOWNSHIP 13 NORTH, RANGE 2 EAST, OF MORGAN COUNTY, INDIANA, MORE DEFINITELY BOUNDED AND DESCRIBED AS FOLLOWS, TO WIT:

The South Half of Lot 17 of Miller's Fox Hill Subdivision as recorded in Morgan County Records, Deed Record Book No. 135 Page 583, containing 0.9 acres, more or less.

I hereby certify that I personally supervised the survey of outlined tract of real estate and to the best of my knowledge the above is a true and accurate description of the area as surveyed.

Surveyed: February 11, 1967

For: Ted Schwartz

Charles D. Miller
Charles D. Miller
Lic. Land Surveyor
Indiana Lic. No. 10166

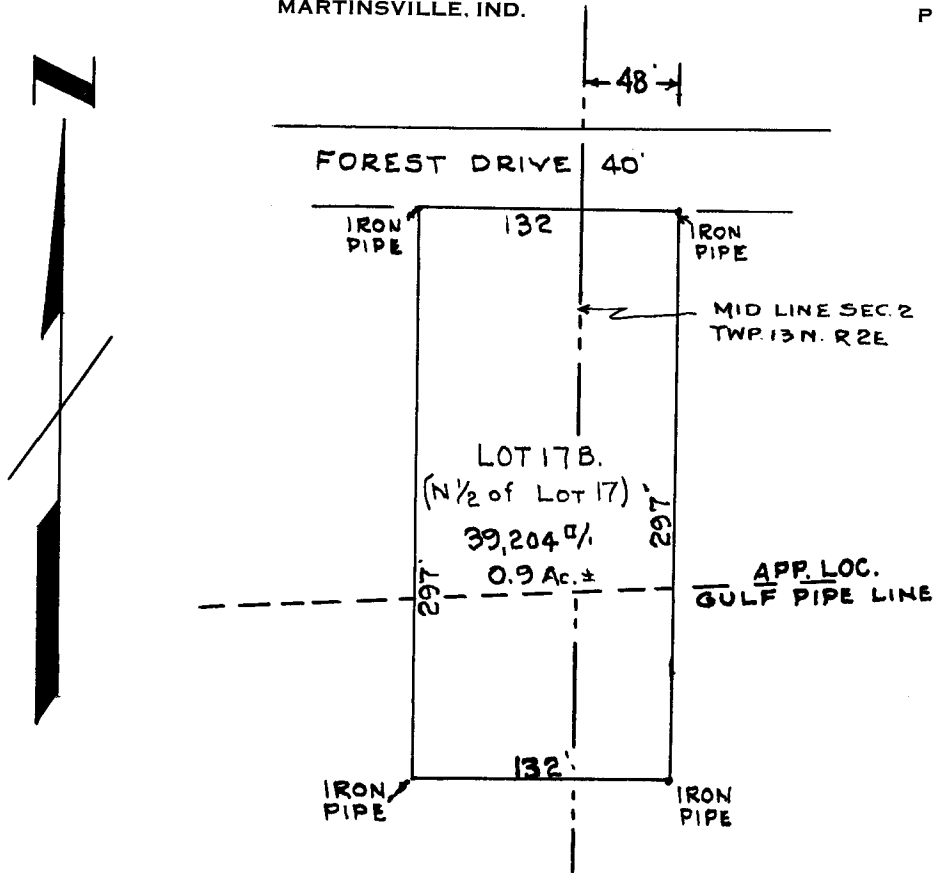
CHARLES D. MILLER

REGISTERED-INDIANA
PROFESSIONAL ENGINEER No. 2732
LAND SURVEYOR No. 10166

R. R. 6, Box 258
MARTINSVILLE, IND.

PHONE 342-6955

SCALE
1" = 100'



LEGAL DESCRIPTION:

A PART OF THE SOUTH HALF OF SECTION 2, TOWNSHIP 13 NORTH, RANGE 2 EAST, OF MORGAN COUNTY, INDIANA, MORE DEFINITELY BOUNDED AND DESCRIBED AS FOLLOWS, TO WIT:

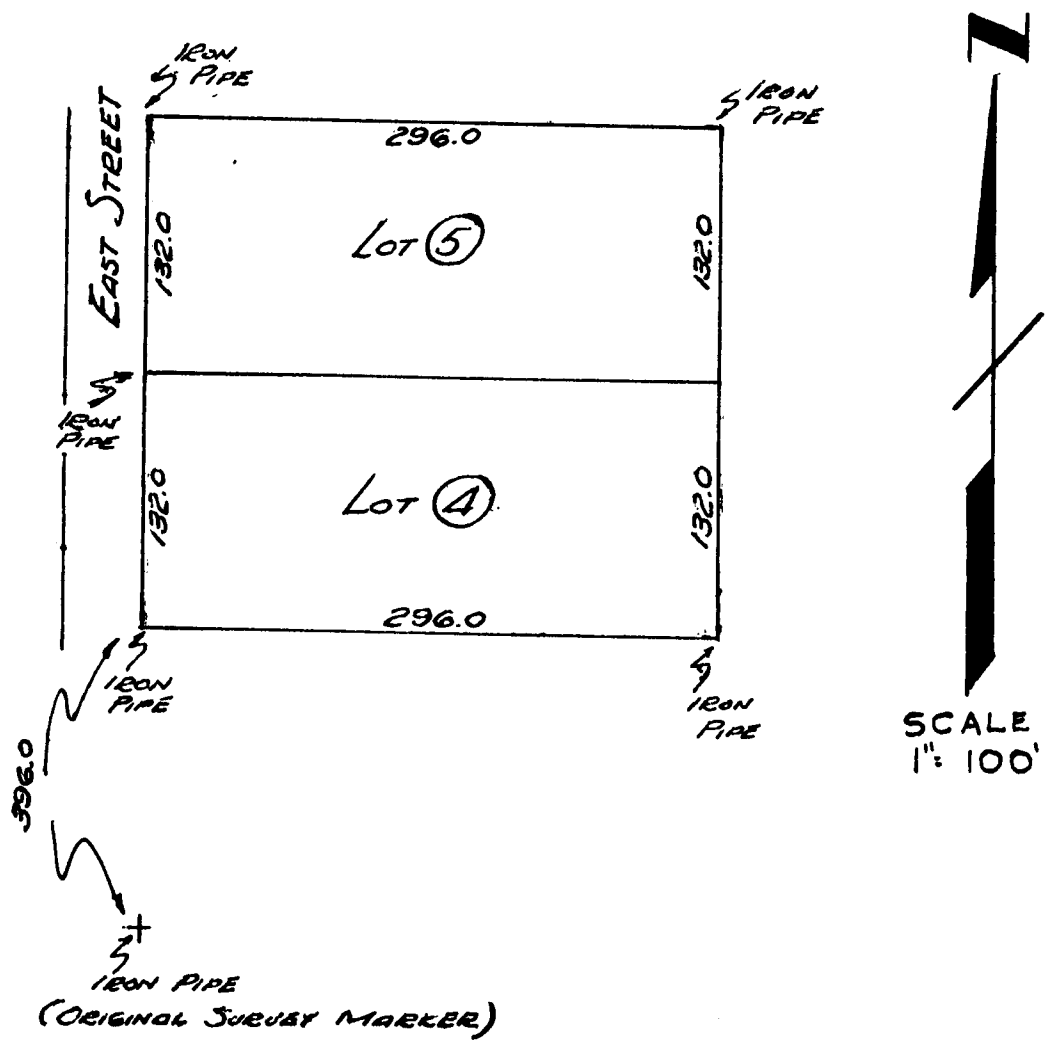
The North Half of Lot 17 of Miller's Fox Hill Subdivision as recorded in Morgan County Records, Deed Record Book 135 Page 583, containing 0.9 acres, more or less, subject to the legal restrictions of an easement to the Gulf Oil Company for a pipe line through the property.

I hereby certify that I personally supervised the survey of the outlined tract of real estate and to the best of my knowledge and ability the above is a true and accurate description of the area as surveyed.

Surveyed: February 11, 1967

For: Ted Schwartz

Charles D. Miller
Charles D. Miller
Lic. Land Surveyor
Indiana Lic. No. 10166



LOTS 4 AND 5, MILLER'S FOX HILLS SUBDIVISION, A PART OF THE NORTH HALF OF SECTION 2, TOWNSHIP 13 NORTH, RANGE 2 EAST, MORGAN COUNTY, INDIANA

I hereby certify that I personally supervised the survey of the above tract of real estate and to the best of my knowledge and ability I believe the description and staking to be true and accurate.

Surveyed:
For:

Charles D. Miller
Charles D. Miller
Lic. Land Surveyor
Indiana Lic. No. 10166

T13N SE2 R. 2 EAST

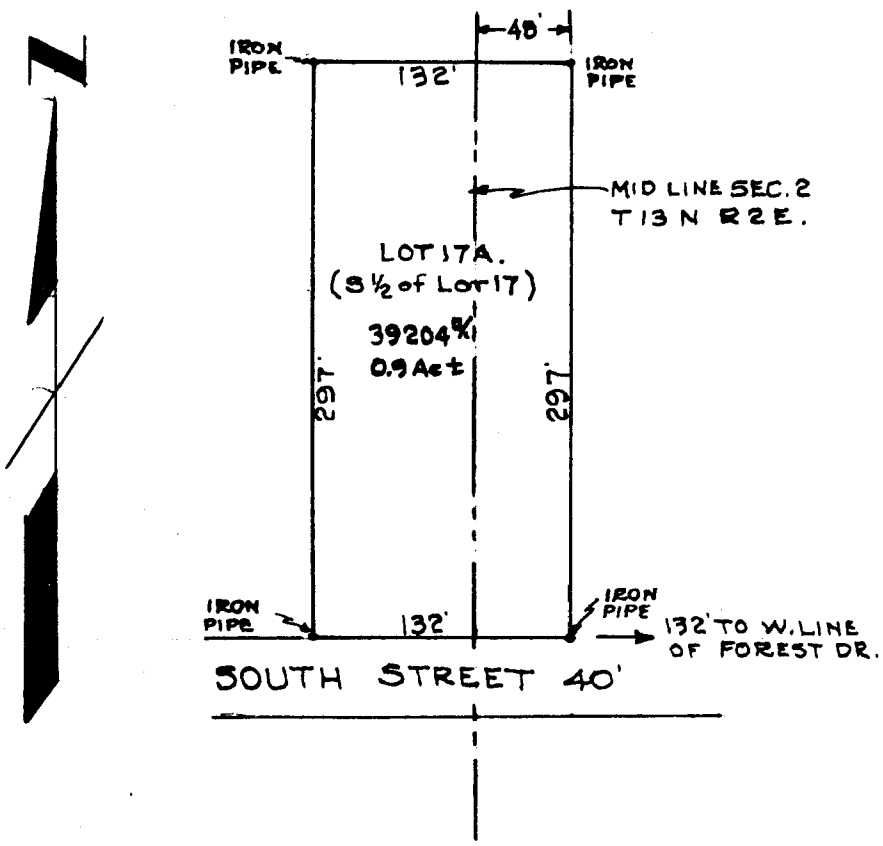
CHARLES D. MILLER

REGISTERED-INDIANA
PROFESSIONAL ENGINEER No. 2732
LAND SURVEYOR No. 10166

R. R. 6, Box 258
MARTINSVILLE, IND.

PHONE 342-6955

SCALE
1" = 100'



LEGAL DESCRIPTION:

A PART OF THE SOUTH HALF OF SECTION 2, TOWNSHIP 13 NORTH, RANGE 2 EAST, OF MORGAN COUNTY, INDIANA, MORE DEFINITELY BOUNDED AND DESCRIBED AS FOLLOWS, TO WIT:

The South Half of Lot 17 of Miller's Fox Hill Subdivision as recorded in Morgan County Records, Deed Record Book No. 135 Page 583, containing 0.9 acres, more or less.

I hereby certify that I personally supervised the survey of outlined tract of real estate and to the best of my knowledge the above is a true and accurate description of the area as surveyed.

Surveyed: February 11, 1967

For: Ted Schwartz

Charles D. Miller
Charles D. Miller
Lic. Land Surveyor
Indiana Lic. No. 10166