

LEGAL DESCRIPTION:

A PART OF LOT NUMBER 9 OF JOHN E. MILES SUBDIVISION IN A PART OF THE SOUTHWEST QUARTER OF THE SOUTHWEST QUARTER OF SECTION 4, TOWNSHIP 11 NORTH, RANGE 1 EAST, OF MORGAN COUNTY, INDIANA, MORE PARTICULARLY DESCRIBED AS FOLLOWS TO WIT:

Beginning at a point 33.7 feet East and 32.3 feet North of the Southwest Corner of said Lot 9 and running thence Easterly for 82 feet along the center of a separation wall; thence deflecting left 90 degrees and running Northerly for 23 feet; thence deflecting left 90 degrees and running Northerly parallel with said 1 foot North of the North side of an existing building for 82 feet; thence deflecting left 90 degrees and running Southerly for 23 feet to the place of beginning, containing 188.4 sq. feet of area.

I hereby warrant the said plat marking on all portions of said Lot 9 which is not shown as a utility, filling or other improvements necessary for operation of utilities in said buildings.

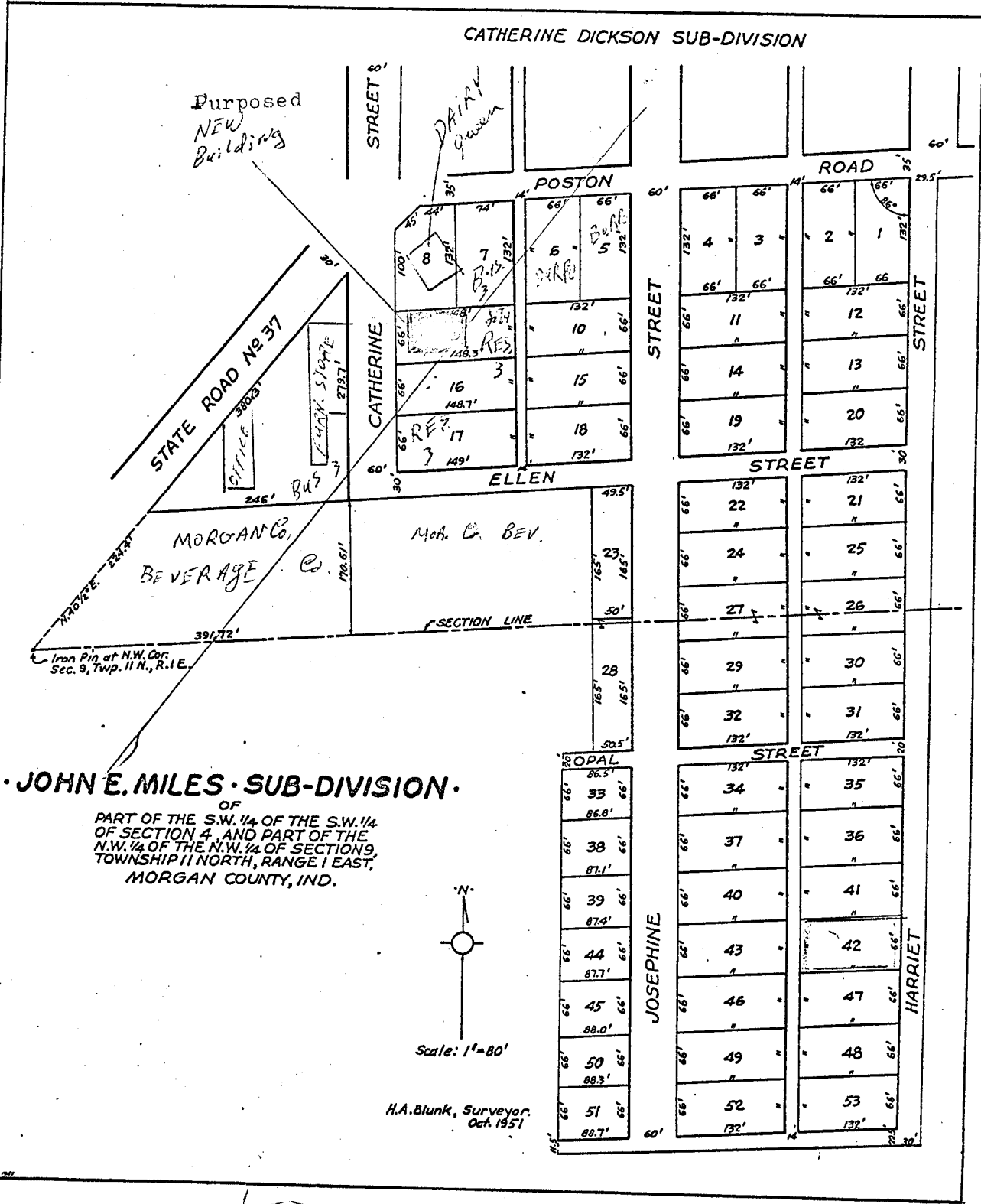
I hereby certify that I personally surveyed the above described property and that all information is correct to the best of my ability.

Surveyed: June 22, 1966  
 By: Dr. D. E. Clark and  
 W. A. Miller.

*Charles D. Miller*  
 Charles D. Miller  
 City and County Surveyor  
 Marion County, Ind. 1966

of

A Part of the S. W. 1/4 of SECTION 4, and a Part of the N. W. 1/4 of the N. W. 1/4 of SECTION 9, TOWNSHIP 11 NORTH, RANGE 1 EAST, Morgan County, Indiana



XERO COPY

XERO COPY

XERO COPY


XERO COPY

XERO COPY

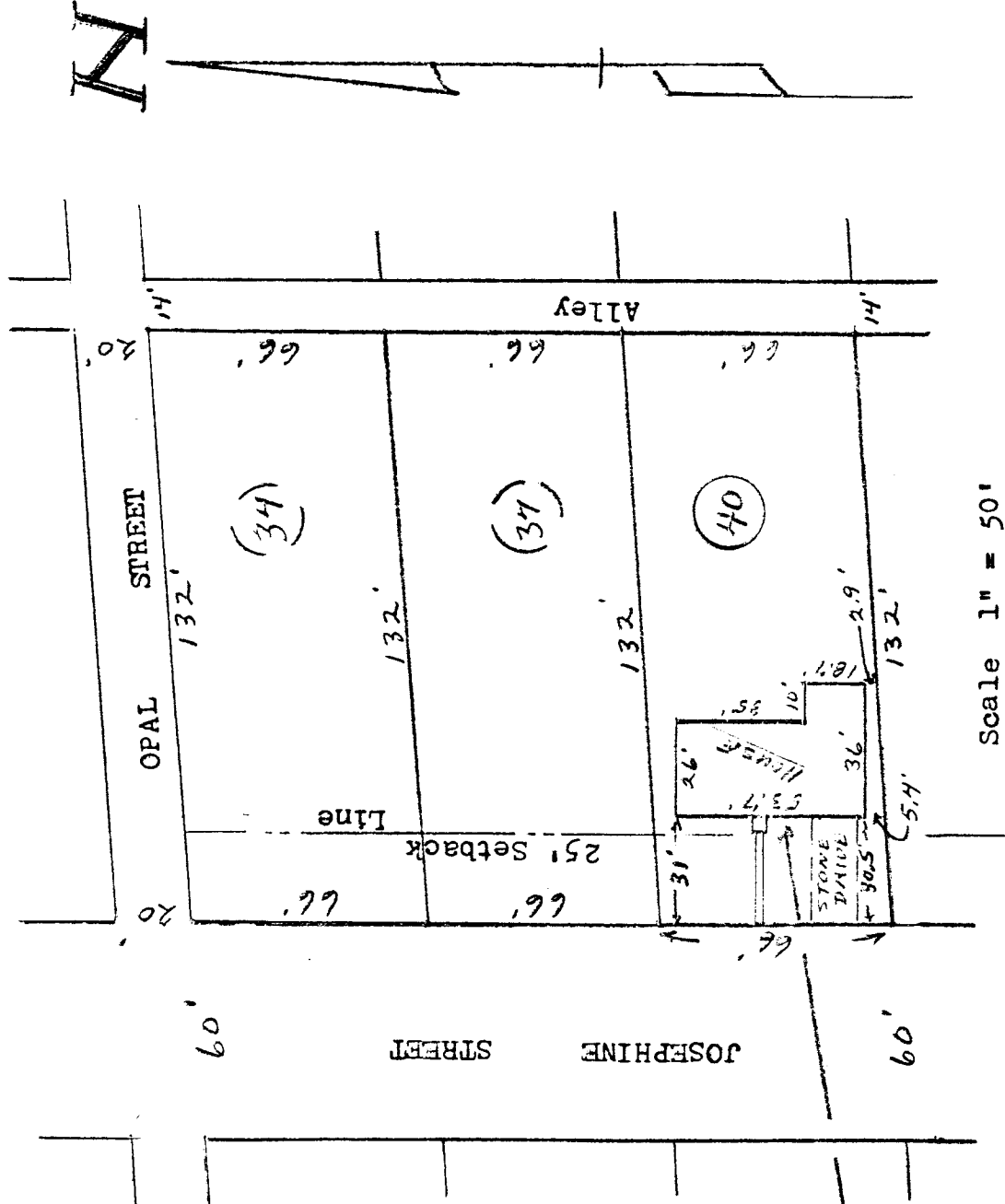
XERO COPY

XERO COPY

XERO COPY



Street No. 1s  
1621 South Josephine St.



Scale 1" = 50'

February 19, 1966

CERTIFICATE OF SURVEY

I certify that this plat is true and correct and that it concerns a tract known as Lot #40 in John E. Miles Sub-Division of a Part of the Southwest quarter of Section 4 and a part of the Northwest quarter of the Northwest quarter of Section 9 Township 11 North Range 1 East in Morgan County, Indiana.

The improvements are entirely within the tract as described and there is no overlap or encroachment with adjacent tracts.

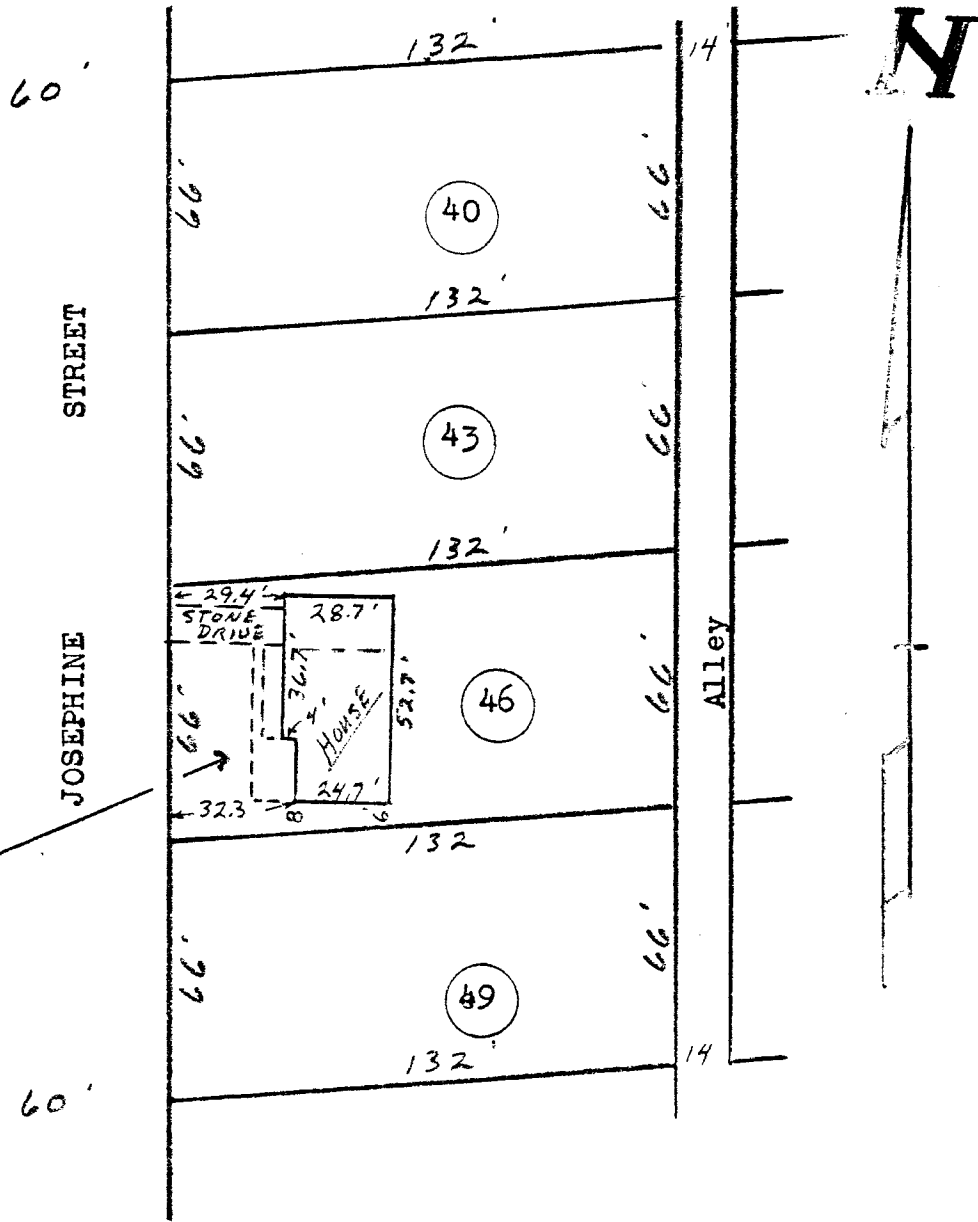
Roger E. Harris, Buyer  
John E. Miles, Realtor

H A R K E R & F R E E D  
Engineering - Surveying

James E. Freed, Land Surveyor  
80 West Washington Street  
Martinsville, Indiana



Street No. is  
1639 South Josephine Street



CERTIFICATE OF SURVEY

I certify that this plat is true and that it concerns a tract known as #46 in John E. Miles Subdivision of the Southwest quarter of the Northwest quarter of Section 4 and part of the Northwest quarter of Section 11 North Range 1 East in Morgan


The improvements are entirely as described and there is no conflict with adjacent tracts.

Scale 1" = 50'

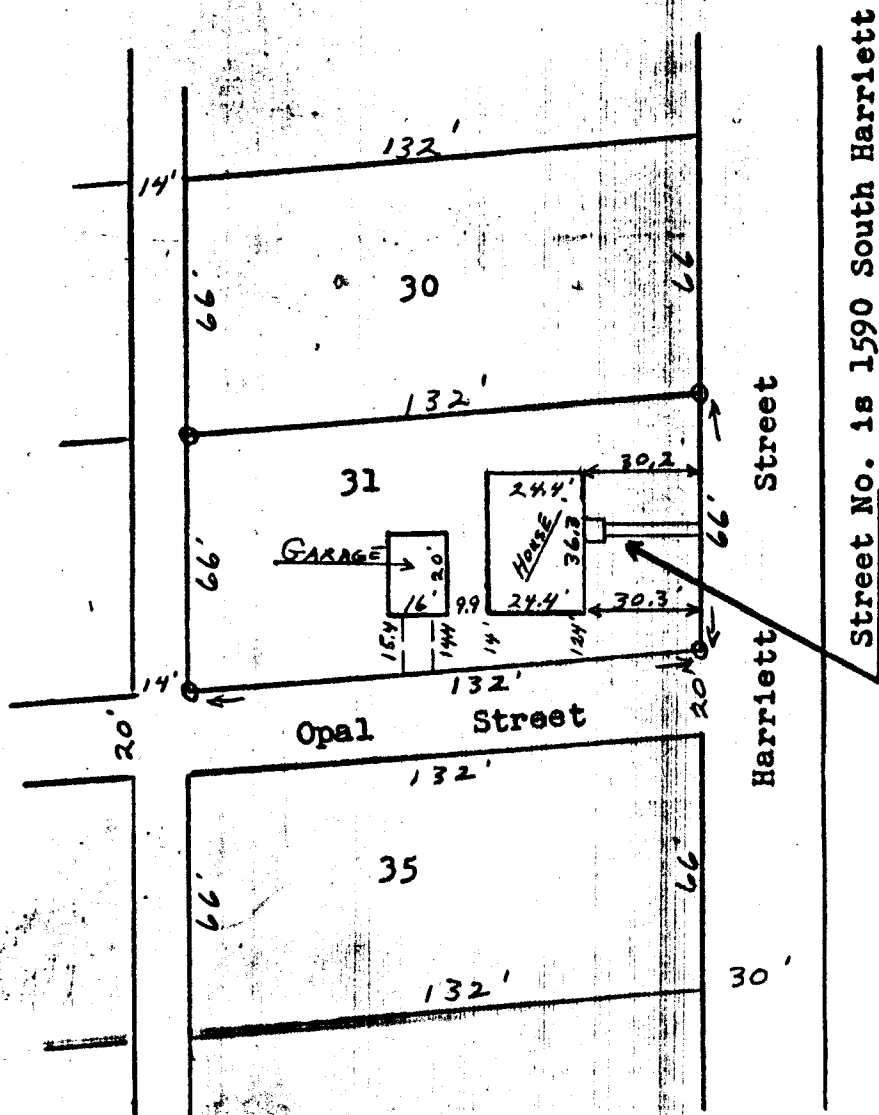
June 22, 196

H A R  
Engin

James  
80 We  
Martini







Street No. 15 1590 South Harriett

N

CERTIFICATE OF SURVEY

I certify that this plat is true and correct and that it concerns a tract known as Lot #31 in John E. Miles Subdivision, being a part of the SW $\frac{1}{4}$  SW $\frac{1}{4}$  Sec. 4 and part of the NW $\frac{1}{4}$  NW $\frac{1}{4}$  Sec. 9 Township 11 North Range 1 East in Morgan County, Indiana.

The improvements are entirely within the tract as described and there is no overlap or encroachment with adjacent tracts.

Scale 1" = 50'

August 17, 1965

*James E. Freed*

James E. Freed  
Land Surveyor  
80 West Washington Street  
Martinsville, Indiana

HARKER & FREED  
Engineering - Surveying

(Keith Ford, Buyer)  
(Wm. H. Wehrle, Attorney)  
(Max Cain, Realtor)