

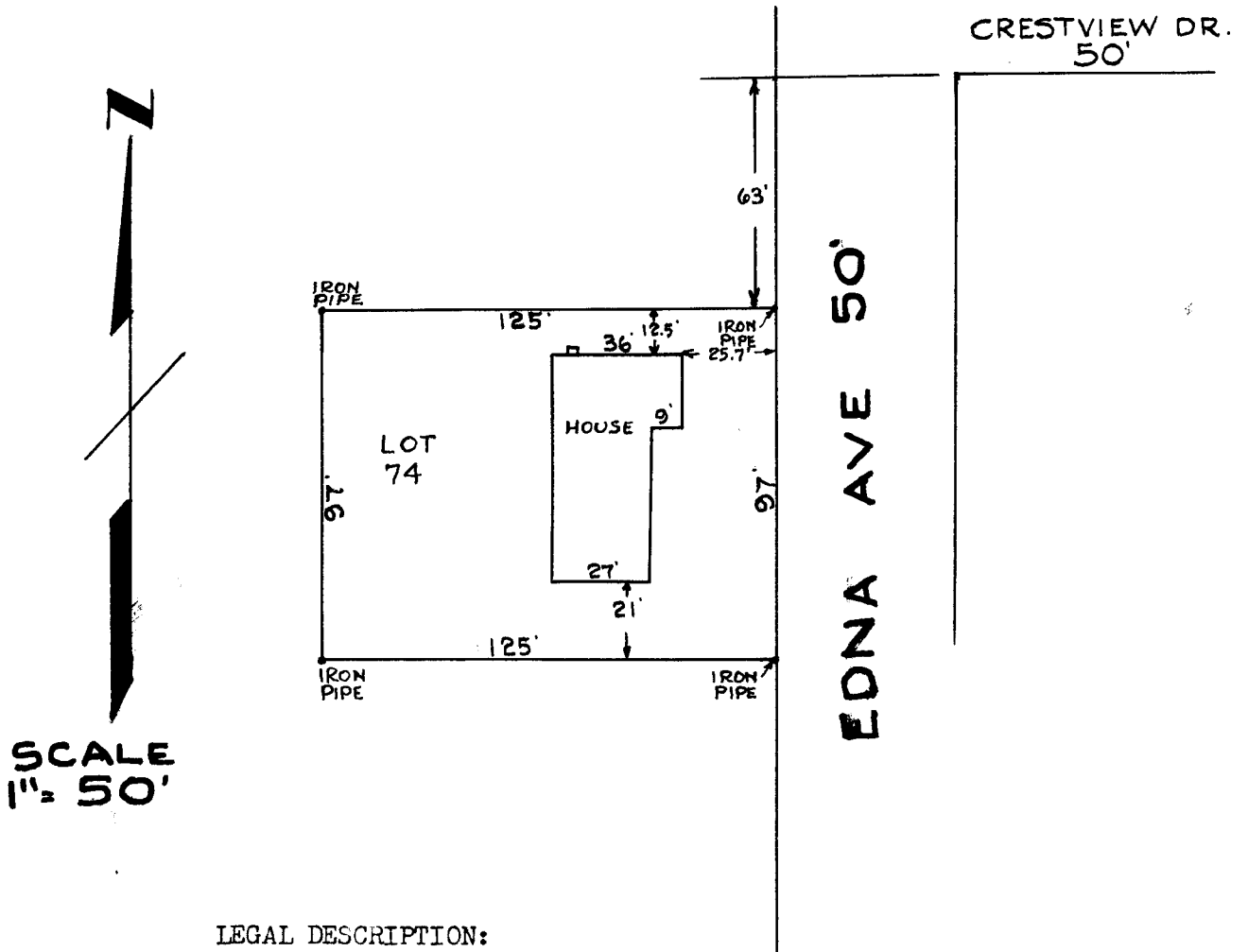
CHARLES D. MILLER

REGISTERED-INDIANA  
PROFESSIONAL ENGINEER No. 2732  
LAND SURVEYOR No. 10166

R. R. 6, Box 258  
MARTINSVILLE, IND.

PHONE 342-6955

CRESTVIEW DR.  
50'



LEGAL DESCRIPTION:

A PART OF THE EAST HALF OF THE NORTHEAST QUARTER OF SECTION 3, TOWNSHIP 11 NORTH, RANGE 1 EAST, MORGAN COUNTY, INDIANA, DESCRIBED AS FOLLOWS, TO WIT:

Lot No. 74 in Fewell and Rhoades Subdivision as recorded in Morgan County Records Deed Record Book 171 Page 235

I hereby certify that I personally surveyed the described tract and established the corners thereof by stakes of a permanent nature. I believe the stakes as established to be true and accurate to the best of knowledge and ability.

Surveyed: April 6, 1967  
For: John Stewart

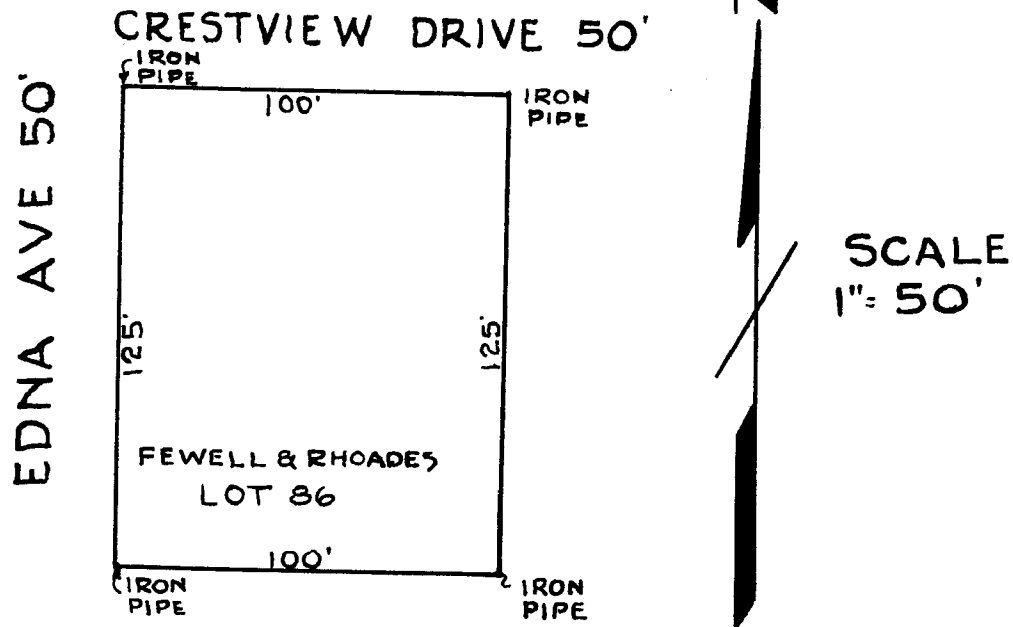
*Charles D. Miller*  
Charles D. Miller  
Lic. Land Surveyor  
Ind. Lic. No. 10166

CHARLES D. MILLER

REGISTERED-INDIANA  
PROFESSIONAL ENGINEER No. 2732  
LAND SURVEYOR No. 10166

R. R. 6, Box 258  
MARTINSVILLE, IND.

PHONE DI 2-6955



LEGAL DESCRIPTION:

A PART OF THE NORTHEAST QUARTER OF SECTION 3, TOWNSHIP 11 NORTH, RANGE 1 EAST, MORGAN COUNTY, INDIANA, MORE DEFINITELY BOUNDED AND DESCRIBED AS FOLLOWS, TO WIT:

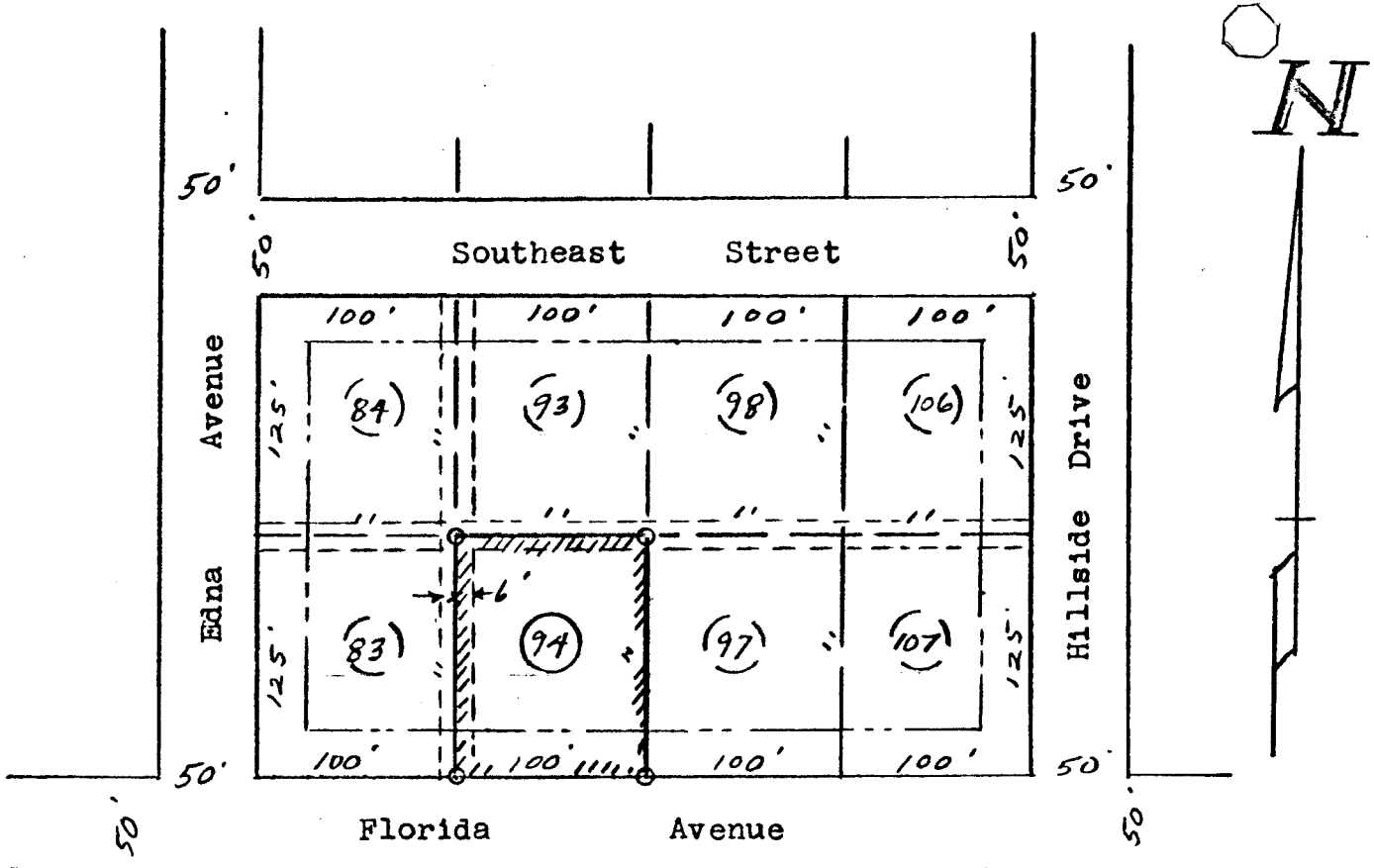
Lot 86 in Fewell and Rhoades Subdivision as recorded in Morgan County Records, Deed Record Book 171 Page 235.

I hereby certify that I personally surveyed the above tract of real estate and established the corners of same by permanently marking said corners with steel stakes, as outlined on the above drawing.


*Charles D. Miller*

Charles D. Miller  
Lic. Land Surveyor  
Indiana Lic. #10166


Surveyed: May 4, 1966



Pipe Corner



25' Bldg. Setback Line



Utility Easement

Scale 1" = 100'

Feb. 8, 1968

Plat of Survey of Lot #94 in Fewell & Rhoades Subdivision,  
 A part of the East half of the Northeast Quarter of Section 3  
 Township 11 North Range 1 East, Morgan County, Indiana.

Note: This survey based on a re-survey of the west and south  
 lines of said subdivision. 2-24-1966

Plat of Survey  
 for

WINSTON CHURCHILL

*David H. Harker*

David H. Harker, Land Surveyor  
 80 West Washington Street  
 Martinsville, Indiana

