

ORDINANCE NO. 2021- 19

**AN ORDINANCE ESTABLISHING THE  
PRECINCTS OF MORGAN COUNTY**

**WHEREAS**, the Board of Commissioners of Morgan County, Indiana,  
("Commissioners") serves as the executive body of Morgan County, Indiana ("County"); and,

**WHEREAS**, I.C. § 3-11-1.5 requires that the boundaries of precincts be established and  
revised in compliance with the directives of said law; and,

**WHEREAS**, the Commissioners have determined that it is necessary and proper to  
establish and revise the boundaries of certain precincts within the County, in accordance with  
I.C. § 3-11-1.5 *et. seq.*, and to make corresponding amendments to the County Code of  
Ordinances.

**NOW THEREFORE, BE IT ORDAINED BY THE BOARD OF COMMISSIONERS  
OF MORGAN COUNTY, INDIANA THAT:**

Section 1: § 32.03(B) of the Morgan County Code of Ordinances ("Code")  
shall be void as of January 1, 2022 and shall be deleted from the Code; and,

Section 2: The revised precinct descriptions are attached hereto and  
incorporated into this Ordinance by reference as if fully set forth herein and shall  
be inserted into the Code as § 32.03(B) and that its various parts and subparts be  
identified in conformity therewith.


Section 3: All ordinances and/or parts of ordinances in conflict herewith,  
are hereby repealed.


Section 4: If any section, subsection, sentence, clause, phrase or portion of this  
Ordinance shall for any reason be held invalid or unconstitutional by any court  
of competent jurisdiction, such portion shall be deemed a separate, distinct and  
independent provision and such holding shall not affect the validity of the  
remaining portions thereunder.

Section 5: This Ordinance shall take effect on January 1, 2022, and shall remain  
in full force and effect until further action by the Board of Commissioners to amend  
or repeal the same.

**SO APPROVED AND ORDAINED** by the Board of Commissioners of Morgan County  
at a public meeting held on this, the 29<sup>th</sup> day of December, 2021.

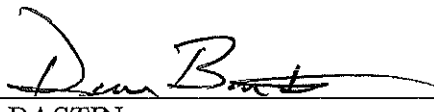
**THE BOARD OF COUNTY COMMISSIONERS OF MORGAN COUNTY**

  
DON ADAMS, President

  
KENNY HALE, Vice President

  
BRYAN COLLIER, Member

Attest:

  
DAN BASTIN  
Morgan County Auditor

(B) The precinct boundaries for each township of the county should be, and hereby are, modified as hereafter set forth.

1. *Adams Township.* Adams Township shall consist of a single precinct which shall be coextensive with the political boundaries of Adams Township.
2. *Ashland Township.* Ashland Township shall consist of a single precinct which shall be coextensive with the political boundaries of Ashland Township.
3. *Baker Township.* Baker Township shall consist of a single precinct which shall be coextensive with the political boundaries of Baker Township.
4. *Brown Township.* Brown Township shall consist of nine (9) precincts which shall be described as follows:
  - a. Brown Precinct One (1). Shall be comprised primarily of parcels that are within a portion of the Town of Mooresville and described as follows: Beginning at the point Greencastle Road intersects Bingham Road, said point being the northwest corner of Section 35, Township 14 North, Range 1 East; thence south on Bingham Road approximately 460 ft; thence east approximately 330 ft; thence south approximately 70 ft; thence southwest approximately 140 ft; thence west approximately 200 ft to Bingham Road, said point is approximately 925 ft south of the northwest corner of said Section 35; thence south along Bingham Road to the point Bingham Road is intersected by said town boundary, said point being the southwest corner of the northwest quarter of said Section 35; thence east following said town boundary to the point said town boundary is intersected by White Lick Creek; thence southeast following White Lick Creek to the point White Lick Creek is intersected by an oxbow near west line of Section 36, Township 14 North, Range 1 East; thence southwest following the oxbow, as part of creek moves west through wooded area, to the point White Lick Creek is intersected by north line of Section 2, Township 13 North, Range 1 East, said point being approximately 400 ft west of the northeast corner of said Section 2; thence west along said section line approximately 1,500 ft to corner of the political boundary of the town of Mooresville; thence south following the west line of the town boundary to the south line of the northeast quarter of said Section 2; thence west along said town boundary and quarter line to Bethel Road; thence south along Bethel Road to the point Bethel Road is intersected by said town boundary; thence east and south along said town boundary to the point it intersects Crosby Road; thence east along Crosby Road to the point Crosby Road is intersected by the said town boundary; thence south and west following the town boundary to the east quarter corner of Section 11, Township 13 North, Range 1 East; thence along the meanders of the

town boundary to the intersection of Bethel Road; thence south along Bethel Road to the point Bethel Road intersects Merriman Road; thence west on Merriman Road to the town boundary; thence south following town boundary to the point town boundary intersects Monical Branch; thence east along Monical Branch to the point of deflection of the town boundary; thence south along the town boundary to a point on the south line of Section 14, Township 13 North, Range 1 East; thence east along the south line of said Section 14 to the town boundary, said point being approximately 350' west of the southeast corner of said Section 14; thence north along the town boundary approximately 550'; thence east to Old State Road 67; thence following the meanderings of the town boundary to a point where the town boundary intersects Indiana Southern Railroad tracks approximately 1200 ft south of the north line of Section 1, Township 13 North, Range 1 East; thence north along the Indiana Southern Railroad to the north line of Section 1, Township 13 North, Range 1 East; thence east along said section line to South Park Drive; thence north along South Park Drive to the southwest corner of Mooresville Old Town Park; thence east and north around the park to the South Street intersection; thence east on South Street to the point South Street intersects High Street; thence northwest on High Street to the point High Street intersects Indiana Street; thence north on Indiana Street to the point north line of Mooresville Consolidated School District property intersects Indiana Street; thence west to the southeast corner of parcel 55-01-25-305-001.000-005; thence north west and south encompassing said parcel to the northeast corner of Lot 7 of Northridge Subdivision, and being on the town boundary; thence following the meanders of the town boundary to the point of beginning.

Excepting therefrom an area starting at the northwest corner of Wm. O. David Subdivision at Old State Road 67, said point being on said town boundary; thence east along the north line of said subdivision to the Indiana Southern Railroad; thence south along the railroad to Country Club Road; thence west to Old State Road 67; thence along Old State Road 67 to the point of beginning.

b. Brown Precinct Two (2). Shall be comprised primarily of parcels that are within a portion of the Town of Mooresville and described as follows: Beginning at the point Indiana Street intersects Highland Drive; thence north on Indiana Street to the point Indiana Street is intersected by north line of Hadley Woodland Drive neighborhood, said point being the southeast corner of the southwest quarter of the northwest quarter of Section 25, Township 14 North, Range 1 East; thence west following the meanders of the town boundary to a point where said boundary intersects Indiana State Road 267 in Section 26, Township 14 North, Range 1 East; thence north on Indiana State Road 267 to the point Indiana State Road 267 intersects north line of Pioneer Country Estates

subdivision and being a deflection of the town boundary; thence following the meanders of town boundary to the point town boundary intersects Sweetwood Drive; thence west along Sweetwood Drive to the point Sweetwood Drive intersects Rose Lane; thence southwest along Rose Lane to the point Rose Lane intersects Crestwood Drive; thence northwest along Crestwood Drive to the point Crestwood Drive intersects Maple Lane; thence south along Maple Lane to the point Maple Lane intersects Sunbury Drive; thence west along Sunbury Drive to the point Sunbury Drive intersects Morningstar Drive; thence north along Morningstar Drive to the point Morningstar Drive intersects Highland Drive; thence northwest along Highland Drive to the point of beginning.

c. Brown Precinct Three (3). Shall be comprised primarily of parcels that are within a portion of the Town of Mooresville and described as follows: Beginning at the point Indiana Street intersects Highland Drive; thence south along Indiana Street to the point Indiana Street intersects High Street; thence east along High Street to the point High Street intersects South Street; thence west along South Street to the northeast corner of Mooresville Old Town Park; thence south and west around park to the South Park Drive intersection; thence south along South Park Drive to the point South Park Drive intersects the town boundary at the south line of Section 36, Township 14 North, Range 1 East; thence following the meanders of the town boundary including and along the south line of Rooker Run Sections 4 and 5 to the point of intersection with Rooker Road; thence north along Rooker Road to the point Rooker Road intersects Enchanted View Drive; thence southwest along Enchanted View Drive to the point Enchanted View Drive intersects Peaceful View Drive; thence north along Peaceful View Drive to the point Peaceful View Drive intersects Killian Drive; thence east along Killian Drive to the point Killian Drive intersects Rooker Road; thence north along Rooker Road to the point Rooker Road intersects Springmill Drive; thence west and north following Springmill Drive to the point Springmill Drive intersects Indiana State Road 144; thence northwest along Indiana State Road 144 to the point Indiana State Road 144 intersects north lanes of Indiana State Road 67; thence along State Road 67 northeast approximately 1,055 ft; thence northwest approximately 80 ft to said town boundary; thence following the meanders of said town boundary to west lane of Indiana State Road 67 in Section 31, Township 14 North, Range 2 East; thence northeast along Indiana State Road 67 to the point Indiana State Road 67 intersects Samuel Moore Parkway; thence southwest along Samuel Moore Parkway to the point Samuel Moore Parkway is intersected by said town boundary; thence following the meanders of the town boundary to point said town boundary intersects Sweetwood Drive; thence west along Sweetwood Drive to the point Sweetwood Drive intersects Rose Lane; thence southwest along Rose Lane to the point Rose Lane intersects Crestwood Drive; thence northwest along Crestwood Drive to

the point Crestwood Drive intersects Maple Lane; thence south along Maple Lane to the point Maple Lane intersects Sunbury Drive; thence west along Sunbury Drive to the point Sunbury Drive intersects Morningstar Drive; thence north along Morningstar Drive to the point Morningstar Drive intersects Highland Drive; thence northwest along Highland Drive to the point of beginning.

Excepting therefrom an area beginning at the southwest corner of Marleywood Estates Subdivision, and at the point on said town boundary approximately 135 ft west of Conduitt Drive and Bridge Street intersection; thence north along the west line of Marleywood Estates to the northwest corner of Lot 4 in said subdivision; thence west along the town boundary approximately 360 ft.; thence south to Bridge Street; thence east along Bridge Street to the point of beginning.

Also Excepting an area beginning at the point said town boundary is approximately 70 ft north of Carlisle Street at the east right of way of Indianapolis Road; thence north following said town boundary approximately 200 ft., thence east to the northwest right of way of the Indiana Southern Railroad; thence southwest along said railroad right of way to the point of beginning.

Also Excepting an area beginning at the point said town boundary is approximately 35 ft north of St Clair Street at the east right of way of Indianapolis Road; thence north along the east right of way of Indianapolis Road to the South right of way of Nice Pak Road; thence east approximately 320 ft. To the west line of parcel 55-01-25-400-001.000-005; thence south along said parcel line approximately 260 ft to the southwest corner of said parcel; thence east along the south line of said parcel to the northwest right of way of the Indiana Southern Railroad; thence southwest along said right of way approximately 560 ft.; thence west to the point of beginning.

d. Brown Precinct Four (4). Shall be comprised primarily of parcels that are within a portion of the Town of Mooresville and described as follows: Beginning at the point Indiana State Road 67 intersects Hadley Road; thence east along Hadley Road to the point Hadley Road intersects Johnson Road; thence south along Johnson Road to the point Johnson Road intersects Kingsview Drive; thence east along Kingsview Drive to the point Kingsview Drive intersects Stoneview Lane; thence south along Stoneview Lane to the point Stoneview Lane intersects Oakview Drive; thence east along Oakview Drive to the point Oakview Drive intersects Circleview Drive; thence north along Circleview Drive, and the extension thereof, to the south line of parcel 55-02-31-400-004.000-004 and the town boundary; thence west following the town boundary to the southeast corner of parcel 55-02-31-400-002.000-004; thence north along the town

boundary to the north right of way of Hadley Road; thence east along Hadley Road and said town boundary to the southwest corner of parcel 55-02-31-200-004.000-004; thence north along the town boundary to the northwest corner of the aforesaid parcel; thence east along the town boundary to the west line of Section 32, Township 14 North, Range 2 East; thence south along said section line to the intersection of Hadley Road; thence east along Hadley Road to the point Hadley Road intersects Landersdale Road; thence north along Landersdale Road to the point Landersdale Road is intersected by said town boundary; thence following the meanders of the town boundary to a point said town boundary intersects Indiana State Road 67 and Samuel Moore Parkway; thence southwest along Indiana State Road 67 thereof and the point of beginning.

e. Brown Precinct Five (5). Shall be comprised primarily of parcels that are within a portion of the Town of Mooresville and described as follows: Beginning at the point Rooker Road intersects Killian Drive; thence west along Killian Drive to the point Killian Drive intersects Peaceful View Drive; thence south along Peaceful View Drive to the point Peaceful View Drive intersects Enchanted View Drive; thence east along Enchanted View Drive to the point Enchanted View Drive intersects Rooker Road; thence south along Rooker Road to the point Rooker Road intersects the Mooresville town boundary at south line of Rooker Trace subdivision; thence east following town boundary to the southeast corner of said subdivision; thence along the meanders of said town boundary to point said town boundary intersects Hadley Road in Section 32, Township 14 North, Range 2 East; thence west on Hadley Road to the point Hadley Road intersects said town boundary as it turns south, approximately 1,000 ft to the northeast corner of parcel 55-02-32-300-004.000-004; thence following the meanders of the town boundary to a point approximately 590 ft. east and 460 ft south of the east quarter corner of Section 31, Township 14 North, Range 2 East; thence east along the town boundary approximately 120 ft. to the extension of Circleview Drive; thence south along the alignment of Circleview Drive to Oakview Drive; thence southwest along Oakview Drive to the point Oakview Drive intersects Stoneview Lane; thence north along Stoneview Lane to the point Stoneview Lane intersects Kingsview Drive; thence west along Kingsview Drive to the point Kingsview Drive intersects Johnson Road; thence north along Johnson Road to the point Johnson Road intersects Hadley Road; thence west along Hadley Road to the point Hadley Road intersects Indiana State Road 67; thence southwest along Indiana State Road 67 to the point Indiana State Road 67 intersects Indiana State Road 144; thence southeast along Indiana State Road 144 to the point Indiana State Road 144 intersects Springmill Drive; thence south and east along Springmill Drive to the point Springmill Drive intersects Rooker Road at the town boundary; thence north along Rooker Road and town boundary to State Road 144; thence southeast along State Road 144 and town boundary to

the south line of Section 31, Township 14 North, Range 2 East and town boundary; thence west along said section line and town boundary to Rooker Road; thence south along Rooker Road to the point of beginning.

Excepting therefrom Lots 8, 9, 11, 12, and 13 of Howard V. Johnson's Subdivision as they are not included in the town boundary.

f. Brown Precinct Six (6). Beginning at the point Orchard Road intersects Pennington Road in Section 8, Township 13 North, Range 2 East; thence south along Pennington Road to the point Pennington Road intersects Shady Lane; thence west along Shady Lane to the point Shady Lane intersects Rooker Road; thence north along the meanders of Rooker Road to the point Rooker Road intersects the point town boundary at the south line of Rooker Run Subdivision Section 5; thence west following the meanders of said town boundary to the point said town boundary intersects the Brown Township on the north line of Section 23, Township 13 North, Range 1 East; thence south and east following said township boundary to point said township boundary is intersected by Brooklyn town boundary; thence northeast following said town boundary to point said town boundary is intersected by south line of said township; thence east following south line of said township to the point south line of said township is intersected by east line of Section 24, Township 13 North, Range 1 East; thence north along the east line of Section 24, Township 13 North, Range 1 East to the point east line of Section 24, Township 13 North, Range 1 East intersects said township corner, same as near southwest corner of Section 18, Township 13 North, Range 2 East; thence east following south line of said township to the point south line of said township intersects east line of said township, said point being the south quarter corner of Section 17, Township 13 North, Range 2 East; thence north along east line of said township to the point east line of said township intersects Orchard Road; thence west along Orchard Road to the point of beginning.

Together with an area starting at the northwest corner of Wm. O. David Subdivision at Old State Road 67, said point being on said town boundary; thence east along the north line of said subdivision to the Indiana Southern Railroad; thence south along the railroad to Country Club Road; thence west to Old State Road 67; thence along Old State Road 67 to the point of beginning.

g. Brown Precinct Seven (7). Beginning at the point Orchard Road intersects Pennington Road; thence south along Pennington Road to the point Pennington Road intersects Shady Lane; thence west along Shady Lane to the point Shady Lane intersects Rooker Road; thence north along Rooker Road to the point Rooker Road intersects the Mooresville town boundary; thence east following the Mooresville town boundary to point

said town boundary intersects Hadley Road in Section 32, Township 14 North, Range 2 East; thence east on Hadley Road to the point Hadley Point intersects east line of said township; thence south following the east line of said township to the point east line of said township intersects Orchard Road; thence west on Orchard Road thereof and the point of beginning.

Together with an area beginning at the point Mooresville town boundary intersects Bridge Street, said point being the north quarter corner of Section 32, Township 14 North, Range 2 East; thence south following the meanders of said town boundary to the point said town boundary intersects east line of said township; thence north following east line of said township to the point the east line of said township intersects said town boundary; thence west following said town boundary to the point of beginning.

Together with and area beginning at the point Allison Road intersects Fox Drive; thence south following the meanders of the Mooresville town boundary to the point said town boundary intersects east line of Brown Township at the east line of the southwest quarter of Section 29, Township 14 North, Range 2 East; thence north along the east line of said township to the northeast corner of said township, said point being the northeast corner of the northwest quarter of said Section 29; thence west along north line of said township to the point north line of said township intersects said town boundary, the same being a point approximately 140 feet east of County Line Road and Indianapolis Road intersection; thence continuing along the meanders of said town boundary to the point said town boundary intersects the north right of way of Nice Pak Road; thence continuing along the meanders of said town boundary to the point said town boundary intersects Samuel Moore Parkway; thence northeast along Samuel Moore Parkway to the point Samuel Moore Parkway intersects Indiana State Road 67; thence following said town boundary to the point of beginning.

Together with an area beginning at a point on Hadley Road approximately 185 ft west of Karrington Boulevard, the same being where said town boundary intersects Hadley Road; thence along the town boundary and the east line of parcel 55-02-32-300-004.000-004 to the southeast corner of said parcel; thence west along the town boundary to the west line of Section 32, Township 14 North, Range 2 East; thence south along said section line and town boundary to the southeast corner of parcel 55-02-31-400-005.000-004; thence west along said town boundary to the southwest corner of said parcel; thence north along the town boundary to the south line of parcel 55-02-31-400-004.000-004; thence west following the town boundary to the southeast corner of parcel 55-02-31-400-002.000-004; thence north along the town boundary to the north right of way of Hadley Road; thence east along Hadley Road and said town boundary to the

southwest corner of parcel 55-02-31-200-004.000-004; thence north along the town boundary to the northwest corner of the aforesaid parcel; thence east along the town boundary to the west line of Section 32, Township 14 North, Range 2 East; thence south along said section line to the intersection of Hadley Road; thence east along Hadley Road to the point of beginning.

Together with Lots 8, 9, 11, 12, and 13 of Howard V. Johnson's Subdivision as they are not included in the town boundary.

Together with an area beginning at the point Indiana State Road 144 intersects Rooker Road, the same being intersection of said town boundary; thence south following said town boundary to the north line of Rooker Trace Subdivision, Section 1; thence east along said subdivision to State Road 144; thence northwest along State Road 144 to the point of beginning.

Together with an area beginning at the point Hadley Road intersects Indiana State Road 67, the same being intersection of said town boundary; thence southwest following Indiana State Road 67 approximately 740 ft to point said town boundary turns northwest; thence northwest following the meanders said town boundary to the west corner of parcel 55-01-36-298-004.000-004; thence continuing along the meanders of the town boundary to the east line of Section 36, Township 14 North, Range 1 East; thence north along said section line and town boundary northwest corner of parcel 55-02-31-100-001.000-004; thence east along the north line of said parcel and town boundary to Indiana State Road 67; thence southwest along State Road 67 to the point of beginning.

Together with an area beginning at the southwest corner of Marleywood Estates Subdivision, and at the point on said town boundary approximately 135 ft west of Conduitt Drive and Bridge Street intersection; thence north along the west line of Marleywood Estates to the northwest corner of Lot 4 in said subdivision; thence west along the town boundary approximately 360 ft.; thence south to Bridge Street; thence east along Bridge Street to the point of beginning.

Together with an area beginning at the point said town boundary is approximately 70 ft north of Carlisle Street at the east right of way of Indianapolis Road; thence north following said town boundary approximately 200 ft., thence east to the northwest right of way of the Indiana Southern Railroad; thence southwest along said railroad right of way to the point of beginning.

Together with an area beginning at the point said town boundary is approximately 35 ft north of St Clair Street at the east right of way of

Indianapolis Road; thence north along the east right of way of Indianapolis Road to the South right of way of Nice Pak Road; thence east approximately 320 ft. To the west line of parcel 55-01-25-400-001.000-005; thence south along said parcel line approximately 260 ft to the southwest corner of said parcel; thence east along the south line of said parcel to the northwest right of way of the Indiana Southern Railroad; thence southwest along said right of way approximately 560 ft.; thence west to the point of beginning.

h. Brown Precinct Eight (8). Beginning at the northwest corner of said township, said point being the northwest corner of Section 27, Township 14 North, Range 1 East; thence south along west line of said township to the southwest corner of said township, said point being the southwest corner of Section 15, Township 13 North, Range 1 East; thence east along south line of said township to the Mooresville town boundary; thence north following meanders of said town boundary to the point west line of said town boundary is intersected by north line of said township at the north line of Section 25, Township 14 North, Range 1 East; thence west along north line of said township and the point of beginning.

Together with what is known as the Hadley Woodland Drive neighborhood; starting at the point said town boundary intersects Indiana Street, the same being north line of said neighborhood approximately 430 ft south of Raesta Drive; thence west following town boundary to the northeast corner of parcel 55-01-25-305-001.000-005; thence south to the southeast corner of said parcel; thence east to Indiana Street; thence north to the point of beginning.

i. Brown Precinct Nine (9). Shall be within the Town of Brooklyn in said township and described as follows: Brown Precinct 9 shall be coextensive with the political boundaries of the Town of Brooklyn lying north of south line of said township.

5. *Clay Township.* Clay Township shall consist of three (3) precincts which shall be described as follows:

a. Clay Precinct One (1). Starting at the northwest corner of Clay Township, the same being the northwest corner of Section 19, Township 13 North, Range 1 East; thence south along the township line to the southwest corner of said township, the same being the southwest corner of Section 7, Township 12 North, Range 1 East; thence east along the south line of said township to the point where the said township line is intersected by Indiana State Road 67; thence in a northeasterly direction following along Indiana State Road 67 to the point Indiana State Road 67 is intersected by Mason Lane; thence north on Mason Lane to the point Mason Lane is intersected by Robb Hill Road; thence west on Robb Hill

Road to the point Robb Hill Road is intersected by N County Road 40 E; thence north on N County Road 40 E to the point N County Road 40 E is intersected by Red Day Road; thence east to the point Red Day Road is intersected by Goat Hollow Road; thence north on Goat Hollow Road to the point Goat Hollow Road intersects Blossom Lane; thence east on Blossom Lane to the point Blossom Lane intersects Crickwood Lane; thence north on Crickwood Lane to the point Crickwood Lane intersects north line of said township in Section 22, Township 13 North, Range 1 East; thence west along the north line of said township to the northwest corner thereof and the point of beginning.

b. Clay Precinct Two (2). Starting in the southeast corner of Clay Township at the common point of intersection of Clay, Madison, Harrison and Green Township's intersect the White River on the north line of Section 4, Township 12 North, Range 2 East; thence in a southwesterly direction following along the meanders of the White River to the point where said river intersects the south line of said township at the south line of Section 9, Township 12 North, Range 1 East, thence west along said township line to a point where the township line is intersected by Indiana State Road 67; thence in a northeasterly direction following along Indiana State Road 67 to the point Indiana State Road 67 is intersected by Mason Lane; thence north on Mason Lane to the point Mason Lane is intersected by Robb Hill Road; thence west on Robb Hill Road to the point Robb Hill Road is intersected by N County Road 40 E; thence north on N County Road 40 E to the point N County Road 40 E is intersected by Red Day Road; thence east to the point Red Day Road is intersected by Goat Hollow Road; thence north on Goat Hollow Road to the point Goat Hollow Road intersects Blossom Lane; thence east on Blossom Lane to the point Blossom Lane intersects Crickwood Lane; thence north on Crickwood Lane to the point Crickwood Lane intersects north line of said township in Section 22, Township 13 North, Range 1 East; thence east following said township line to the northeast corner of said township at the northeast corner of the northwest quarter of the northeast quarter of Section 23, Township 13 North, Range 1 East; thence south along said township line to the southeast corner of the southwest quarter of the northeast quarter of said Section 23; thence east along said township line to the Brooklyn town boundary at the approximate intersection with Chisholm Trail in Section 24, Township 13 North, Range 1 East; thence southerly along the western meanders of the town boundary of Brooklyn until it intersects with the north town limits of the town of Bethany; thence around and along the limits of Bethany to a point where said town limits intersect the town boundary of Brooklyn; thence along the eastern meanders of the town of Brooklyn to the north line of Clay Township at Country Club Road in Section 24, Township 13 North, Range 1 East; thence along the Clay Township lines to the southeast corner thereof and the point of beginning.

c. Clay Precinct Three (3). Shall be coextensive with the political boundaries of the Town of Brooklyn that lie south of the north line of said township and shall be coextensive with the political boundaries of the Town of Bethany.

6. *Green Township.* Green Township shall consist of two (2) precincts which shall be described as follows:

a. Green Precinct One (1). Starting at the northeast corner of Green Township, the same being the northeast corner of Section 1, Township 12 North, Range 2 East; thence west along the north line of said township to the White River; thence in a southwesterly direction along the meanders of the White River (the same forming the northwest boundary of said township) to a point on the west line of Section 7, Township 12 North, Range 2 East; thence southerly along the west line of said township to the point said west line is intersected by Egbert Road at the west quarter corner of Section 18, Township 12 North, Range 2 East; thence east along Egbert Road to the point Egbert Road is intersected by Fire Station Road, being the northeast corner of the northwest quarter of the southeast quarter of Section 16, Township 12 North, Range 2 East; thence south on Fire Station Road to the point Fire Station Road is intersected by North Prong Stotts Creek; thence east following along the North Prong Stotts Creek to the point where North Prong Stotts Creek is intersected by Abraham Road; thence south along Abraham Road to the point Abraham Road is intersected by Bill Smith Road; thence along Bill Smith Road to the point where Bill Smith Road is intersected by Indiana State Road 44; thence east on Indiana State Road 44 to the point Indiana State Road 44 is intersected by the east line of said township on the east line of Section 25, Township 12 North, Range 2 East; thence north along the east line of said township to the point of beginning.

b. Green Precinct Two (2). Starting at the southeast corner of Green Township, the same being the southeast corner of Section 36, Township 12 North, Range 2 East; thence north along the east line of said Township to Indiana State Road 44; thence west on Indiana State Road 44 to the point where Indiana State Road 44 is intersected by Bill Smith Road; thence north on Bill Smith Road to the point Bill Smith Road is intersected by Abraham Road; thence north on Abraham Road to the point Abraham Road is intersected by North Prong Stotts Creek; thence west following North Prong Stotts Creek to the point North Prong Stotts Creek is intersected by Fire Station Road; thence north on Fire Station Road to the point Fire Station Road is intersected by Egbert Road; thence west on Egbert Road to the point Egbert Road is intersected by west line of said township; then south along the west line of said township to the southwest corner of said township, the same being the southwest corner of Section

31, Township 12 North, Range 2 East; thence east along the south line of said township to the point of beginning.

7. *Gregg Township.* Gregg Township shall consist of two (2) precincts which shall be described as follows:

a. Gregg Precinct One (1). Starting at the northwest corner of Gregg Township, west quarter corner of Section 18, Township 13 North, Range 1 West; thence south along the west line of said township to the southwest corner of said township, the same being the southwest corner of Section 6, Township 12 North, Range 1 West; thence east along the south line of Gregg Township to the point said south line is intersected by a high voltage transmission electric line approximately 425' east of the southwest corner of Section 4, Township 12 North, Range 1 West; thence along said transmission line in a northeasterly direction to the point such transmission line intersects Berean Road; thence southeast along Berean Road to the point Berean Road becomes Upper Patton Park Road; thence southeast along Upper Patton Park Road to the point Upper Patton Park Road is intersected by an intermittent stream, approximately 1150' north and 1380' east of the southwest corner of Section 3, Township 12 North, Range 1 West; thence northeast along the intermittent stream to the point the intermittent stream is intersected by Blazing Star Road, approximately 175 ft southeast of the intersection of Blazing Star Road and Blazing Star Lane; thence northerly along Blazing Star Road to the point Blazing Star Road is intersected by Indiana State Road 142; thence east along Indiana State Road 142 to the point Indiana State Road 142 is intersected by Kivett Road; thence north on Kivett Road to the point Kivett Road is intersected by Briarhopper Road; thence north on Briarhopper Road to the point Briarhopper Road is intersected by Lambs Creek; thence northeasterly along Lambs Creek to Whippoorwill Lake South Drive; thence north on Whippoorwill Lake South Drive to the point Whippoorwill Lake South Drive intersects with Briarhopper Road; thence north on Briarhopper Road to the point Briarhopper Road is intersected by north line of said township in Section 23, Township 13 North, Range 1 West; thence along said township boundaries to the point of beginning.

b. Gregg Precinct Two (2). Starting at the point where a high voltage electric transmission line intersects the south line of Gregg Township approximately 425' east of the southwest corner of Section 4, Township 12 North, Range 1 West; thence along said transmission line in a northeasterly direction to the point such transmission line intersects Berean Road; thence southeast along Berean Road to the point Berean Road becomes Upper Patton Park Road; thence southeast along Upper Patton Park Road to the point Upper Patton Park Road is intersected by an intermittent stream, approximately 1150' north and 1380' east of the southwest corner of Section 3, Township 12 North, Range 1 West; thence

northeast along the intermittent stream to the point the intermittent stream is intersected by Blazing Star Road, approximately 175 ft southeast of the intersection of Blazing Star Road and Blazing Star Lane; thence northerly along Blazing Star Road to the point Blazing Star Road is intersected by Indiana State Road 142; thence east along Indiana State Road 142 to the point Indiana State Road 142 is intersected by Kivett Road; thence north on Kivett Road to the point Kivett Road is intersected by Briarhopper Road; thence north on Briarhopper Road to the point Briarhopper Road is intersected by Lambs Creek; thence northeasterly along Lambs Creek to Whippoorwill Lake South Drive; thence north on Whippoorwill Lake South Drive to the point Whippoorwill Lake South Drive intersects with Briarhopper Road; thence north on Briarhopper Road to the point Briarhopper Road is intersected by north line of said township in Section 23, Township 13 North, Range 1 West; thence east along north line of said township to northeast corner of said township, the same being the northeast corner of Section 24, Township 13 North, Range 1 West; thence south along east line of said township to southeast corner of said township, the same being the southeast corner of Section 1, Township 12 North, Range 1 West; thence west following the south line of said township to the point of beginning.

8. *Harrison Township.* Harrison Township shall consist of a single precinct which shall be coextensive with the political boundaries of Harrison Township.
9. *Jackson Township.* Jackson Township shall consist of three (3) precincts which shall be described as follows:
  - a. Jackson Precinct One (1). Starting at the northwest corner of Jackson Township, said point being the northwest corner of Section 6, Township 11 North, Range 2 East; thence south along the west line of said township to the southwest corner of Jackson Township, said point being the southwest corner of Section 31, Township 11 North, Range 2 East; thence east along the south line of said township to the point south line of said township is intersected with Mt Zion Road; thence northwest along Mt Zion Road to the point Mt Zion Road intersects Mahalasville Road; thence northeast along Mahalasville Road to the point Mahalasville Road intersects Whetstine Road; thence north on Whetstine Road to the point Whetstine Road intersects Railroad Road; thence west on Railroad Road to the point Railroad Road is intersected by Oliver Creek; thence north along Oliver Creek to the point Oliver Creek is intersected by Indiana State Road 252; thence southeast on Indiana State Road 252 to the point Indiana State Road 252 intersects Whetstine Road, said point being on the east line of Section 21, Township 11 North, Range 2 East; thence north along the east line of said section, and the extension thereof, to the northeast corner of the southeast quarter of the southeast quarter of Section 16, Township 11 North, Range 2 East; thence west to the

northwest corner of the southeast quarter of the southeast quarter of said Section 16; thence north to the northeast corner of the northwest quarter of the southeast quarter of said section; thence west to the southwest corner of the northeast quarter of said section; thence north to the northwest corner of the northeast quarter of said section; thence north to the northwest corner of the southwest quarter of the southeast quarter of Section 9, Township 11 North, Range 2 East; thence east to the northeast corner of the southwest quarter of the southeast quarter of said Section 9; thence north approximately 415 ft; thence east approximately 1,310 ft to the point that intersects the west line of Section 10, Township 11 North, Range 2 East; thence continue east approximately 325 ft; thence north approximately 450 ft; thence east approximately 990 ft to the point that is intersected by Conservation Club Road in Section 10, Township 11 North, Range 2 East; thence north along Conservation Club Road to the point Conservation Club Road intersects Old Morgantown Road; thence north and west along Old Morgantown Road to the point Old Morgantown Road intersects Cope Road; thence north on Cope Road to the point Cope Road is intersected by north line of said township; thence west following the north line of said township to the point of beginning.

b. Jackson Precinct Two (2). Starting at the southeast corner of Jackson Township, the same being the southeast corner of Section 36, Township 11 North, Range 2 East; thence west following south line of said township to the point south line of said township is intersected by Mt Zion Road; thence northwest along Mt Zion Road to the point Mt Zion Road intersects Mahalasville Road; thence northeast along Mahalasville Road to the point Mahalasville Road intersects Whetstine Road; thence north on Whetstine Road to the point Whetstine Road intersects Railroad Road; thence west on Railroad Road to the point Railroad Road is intersected by Oliver Creek; thence north along Oliver Creek to the point Oliver Creek is intersected by Indiana State Road 252; thence southeast on Indiana State Road 252 to the point Indiana State Road 252 intersects Whetstine Road, said point being on the east line of Section 21, Township 11 North, Range 2 East; thence north along the east line of said section, and the extension thereof, to the northeast corner of the southeast quarter of the southeast quarter of Section 16, Township 11 North, Range 2 East; thence west to the northwest corner of the southeast quarter of the southeast quarter of said Section 16; thence north to the northeast corner of the northwest quarter of the southeast quarter of said section; thence west to the southwest corner of the northeast quarter of said section; thence north to the northwest corner of the northeast quarter of said section; thence north to the northwest corner of the southwest quarter of the southeast quarter of Section 9, Township 11 North, Range 2 East; thence east to the northeast corner of the southwest quarter of the southeast quarter of said Section 9; thence north approximately 415 ft; thence east approximately 1,310 ft to the point that intersects the west line

of Section 10, Township 11 North, Range 2 East; thence continue east approximately 325 ft; thence north approximately 450 ft; thence east approximately 990 ft to the point that is intersected by Conservation Club Road in Section 10, Township 11 North, Range 2 East; thence north along Conservation Club Road to the point Conservation Club Road intersects Old Morgantown Road; thence north and west along Old Morgantown Road to the point Old Morgantown Road intersects Cope Road; thence north on Cope Road to the point Cope Road is intersected by north line of said township; thence east following the north line of said township to the northeast corner of said township, said point being the northeast corner of Section 1, Township 11 N, Range 2 East; thence south following the east line of said township to the point east line of said township is intersected by the northern political boundary of the town of Morgantown; thence west following the Morgantown political boundary to the point Morgantown town boundary is intersected by east line of said township, the same being east line of said township is intersected by Washington Street; thence south following the east line of said township thereof and the point of beginning.

c. Jackson Precinct Three (3). Shall be coextensive with the political boundaries of the Town of Morgantown.

10. *Jefferson Township.* Jefferson Township shall consist of two (2) precincts which shall be described as follows:

a. Jefferson Precinct One (1). Starting at the northwest corner of Jefferson Township, the same being the northwest corner of Section 9, Township 12 North, Range 1 West; thence south following the west line of said township to the southwest corner of said township, the same being the southwest corner of Section 16, Township 11 North, Range 1 West; thence east following the south line of said township to the point south line of said township is intersected by the White River; thence northeast along the meanders of the White River to the confluence of said river and Lamb Creek; thence north following Lamb Creek to the point Lamb Creek is intersected by Old State Road 67; thence northeast along Old State Road 67 to the point Old State Road 67 intersects Bain Road; thence north along Bain Road to the point Bain Road intersects Goose Creek Road; thence northeast on Goose Creek Road to the point Goose Creek Road is intersected by Goose Creek, said point is located in the northwest quarter of Section 25, Township 12 North, Range 1 West; thence northeast along Goose Creek to the point Goose Creek is intersected by Goose Creek Road, said point is located in the southeast quarter of Section 24, Township 12 North, Range 1 West; thence north along Goose Creek Road to the point it intersects Ballinger Road; thence west on Ballinger Road to the point it is intersected by Goose Creek; thence north along Goose Creek to the point Goose Creek is intersected by Grizzly Lane; thence northwest

on Grizzly Lane and the extension thereof to Falcon Crest Drive; thence along Falcon Crest Drive to the point Falcon Crest Drive intersects Lake Terrace Drive; thence southwest along Lake Terrace Drive to the point Lake Terrace Drive intersects Pitkin Road; thence north on Pitkin Road to the point Pitkin Road intersects Middle Patton Park Road; thence east on Middle Patton Park Road to the point Middle Patton Park Road intersects Wilbur Road; thence northwest on Wilbur Road to the point Wilbur Road is intersected by north line of said township, said point being the northeast corner for Section 11, Township 12 North, Range 1 West; thence west following the north line of said township thereof and the point of beginning.

b. Jefferson Precinct Two (2). Starting at the northwest corner of Section 12, Township 12 North, Range 1 West, said point being the intersection of north line of said township and Wilbur Road; thence east following the north line of said township to the northeast corner of said township, the same as northeast corner of Section 12, Township 12 North, Range 1 West; thence south along east line of said township to the southwest corner of Section 7, Township 12 North, Range 1 East; then east along north line of said township to the northeast corner of said township, said point being the intersection of north line of said township and White River on the north line of Section 16, Township 12 North, Range 1 East; thence southwest following the meanders of the White River, to the point east line of said township is intersected by Lambs Creek, thence north following Lamb Creek to the point Lamb Creek is intersected by Old State Road 67; thence northeast along Old State Road 67 to the point Old State Road 67 intersects Bain Road; thence north along Bain Road to the point Bain Road intersects Goose Creek Road; thence northeast on Goose Creek Road to the point Goose Creek Road is intersected by Goose Creek, said point is located in the northwest quarter of Section 25, Township 12 North, Range 1 West; thence northeast along Goose Creek to the point Goose Creek is intersected by Goose Creek Road, said point is located in the southeast quarter of Section 24, Township 12 North, Range 1 West; thence north along Goose Creek Road to the point it intersects Ballinger Road; thence west on Ballinger Road to the point it is intersected by Goose Creek; thence north along Goose Creek to the point Goose Creek is intersected by Grizzly Lane; thence northwest on Grizzly Lane and the extension thereof to Falcon Crest Drive; thence along Falcon Crest Drive to the point Falcon Crest Drive intersects Lake Terrace Drive; thence southwest along Lake Terrace Drive to the point Lake Terrace Drive intersects Pitkin Road; thence north on Pitkin Road to the point Pitkin Road intersects Middle Patton Park Road; thence east on Middle Patton Park Road to the point Middle Patton Park Road intersects Wilbur Road; thence northwest on Wilbur Road to the point Wilbur Road is intersected by north line of said township, said point being the

northwest corner of Section 12, Township 12 North, Range 1 West and the point of beginning.

11. *Madison Township.* Madison Township shall consist of six (6) precincts which shall be described as follows:

a. Madison Precinct One (1). Starting at the southwest corner of Madison Township, said point being the southwest corner of the southeast quarter of Section 32, Township 13 North, Range 2 East; thence north along the west line of said township to the point the west line of said township is intersected by Neitzel Road; thence east along Neitzel Road to the point Neitzel Road intersects Kitchen Road; thence south along Kitchen Road to the point Kitchen Road intersects Centenary Road; thence east and northeast along Centenary Road to the point Centenary Road is intersected by an unnamed lane that is approximately 415 ft northeast of the Centenary Road and Centenary Lane intersection; thence east along the unnamed lane approximately 515 ft to the point the unnamed lane is intersected by an unnamed tributary ditch; thence east along the unnamed tributary ditch to the point the unnamed tributary ditch is intersected by the White River, said point being the southeast line of Madison Township; thence southwest along the meanders of the White River, and the southeast line of said township, to the intersection of the White River and the south line of Madison Township on the south line of Section 33, Township 13 North, Range 2 East; thence west along said south township line to the southwest corner of said township and being the point of beginning.

b. Madison Precinct Two (2). Starting at the point Spring Lake Road intersects Kitchen Road, said point being the north quarter corner of Section 9, Township 13 North, Range 2 East; thence south along Kitchen Road to the point Kitchen Road intersects Centenary Road; thence east and northeast along Centenary Road to the point Centenary Road is intersected by an unnamed lane that is approximately 415 ft northeast of the Centenary Road and Centenary Lane intersection; thence east along the unnamed lane approximately 515 ft to the point the unnamed lane is intersected by an unnamed tributary ditch; thence east along the unnamed tributary ditch to the point the unnamed tributary ditch is intersected by the White River, said point being the southeast line of Madison Township; thence northeast along southeast line of said township to the point the southeast line of said township is intersected by Indiana State Road 144; thence east along Indiana State Road 144 to the point Indiana State Road 144 intersects Smokey Row Road; thence north along Smokey Row Road to the point Smokey Row Road intersects County Road 1150 North; thence west along County Road 1150 North to the point County Road 1150 North intersects Mann Road; thence southwest on Mann Road to the point Mann Road intersects Spring Lake Road; thence west on Spring

Lake Road to the north quarter corner of Section 9, Township 13 North, Range 2 East, said point being the point of beginning.

c. Madison Precinct Three (3). Starting at the north quarter corner of Section 32, Township 14 North, Range 2 East, said point being the point Landersdale Road intersects Bridge Street along the west line of Madison Township; thence south along the west line of said township to the point west line of said township is intersected by Neitzel Road; thence east along Neitzel Road to the point Neitzel Road intersects Kitchen Road; thence south along Kitchen Road to the point Kitchen Road intersects Spring Lake Road; thence east along Spring Lake Road to the point Spring Lake Road intersects Paddock Road South; thence north on Paddock Road South to the point Paddock Road South is intersected by Sinking Creek; thence northwest along Sinking Creek to the point Sinking Creek flows into small pond south of Wildwood Lake at the south line of the northeast quarter of Section 3, Township 13 North, Range 2 East; thence west to the southeast corner of the northeast quarter of said Section 3; thence north approximately 1,140 ft along the Wildwood Shores Sec 5 Replat west boundary line; thence west approximately 1,380 along the south boundary line for Walters First Sub; thence north approximately 1,075 ft along the west boundary line for Walters First Sub to the point the west boundary line for Walters First Sub is intersected by transmission line; thence northeast along the transmission line to the point the transmission line is intersected by Hadley Road; thence east along Hadley Road to the point Hadley Road intersects Paddock Road; thence north along Paddock Road to the point Paddock Road intersects Landersdale Road, said point being the northeast corner of Section 34, Township 14 North, Range 2 East; thence west along Landersdale Road to the point Landersdale Road intersects Slideoff Road; thence south along Slideoff Road approximately 1,405 ft; thence west approximately 1,510 ft to east line of Lakeview Estates subdivision boundary; thence north approximately 190 ft along Lakeview Estates subdivision boundary; thence west approximately 1,290 ft along Lakeview Estates subdivision boundary to Collett Way; thence north along Collett Way to the point Collett Way intersects Landersdale Road, said point being the northeast corner of Section 32, Township 14 North, Range 2 East; thence west on Landersdale Road to the point of beginning.

d. Madison Precinct Four (4). Starting on County Line Road in the northwest corner of said township, said point being the the north quarter corner of Section 29, Township 14 North, Range 2 East; thence south following west line of said township to the point west line of said township intersects Landersdale Road; thence east along Landersdale Road to the point Landersdale Road intersects Collett Way; thence south along Collett Way to the point Collet Way intersects Precinct 3 boundary; thence east approximately 1,290 ft along Lakeview Estates subdivision

boundary to the Lakeview Estates subdivision boundary corner; thence south approximately 190 ft along Lakeview Estates subdivision boundary to the Lakeview Estates subdivision boundary corner; thence east approximately 1,510 ft to east line of Lakeview Estates subdivision boundary to the point the Lakeview Estates subdivision boundary intersects Slideoff Road; thence north along Slideoff Road to the point Slideoff Road intersects Landersdale Road; thence east along Landersdale Road to the point Landersdale Road intersects Albion Drive; thence north along Albion Drive to the point Albion Drive intersects Clarks Hill Court; thence east along Clarks Hill Court to the point Clarks Hill Court intersects Badger Grove Drive; thence north along Badger Grove Drive to the point Badger Grove Drive intersects Etna Green Drive; thence north along Etna Green Drive to the point Etna Green Drive intersects Ayrshire Circle; thence west and north along Ayrshire Circle to the point Ayrshire Circle intersects Heartland Boulevard; thence north along Heartland Boulevard to the point Heartland Boulevard intersects County Line Road, and the north line of said township; thence west on County Line Road to the point of beginning.

e. Madison Precinct Five (5). Starting at the point Landersdale Road intersects Albion Drive on the south line of Section 28, Township 14 North, Range 2 East; thence north along Albion Drive to the point Albion Drive intersects Clarks Hill Court; thence east along Clarks Hill Court to the point Clarks Hill Court intersects Badger Grove Drive; thence north along Badger Grove Drive to the point Badger Grove Drive intersects Etna Green Drive; thence north along Etna Green Drive to the point Etna Green Drive intersects Ayrshire Circle; thence west and north along Ayrshire Circle to the point Ayrshire Circle intersects Heartland Boulevard; thence north along Heartland Boulevard to the point Heartland Boulevard intersects County Line Road, and the north line of said township; thence east along County Line Road to the point County Line Road intersects Paddock Road, said point being the northeast corner of Section 27, Township 14 North, Range 2 East; thence south along Paddock Road to the point Paddock Road intersects Landersdale Road at the southeast corner of said Section 27; thence west along Landersdale Road to the point of beginning.

f. Madison Precinct Six (6). Starting at the point County Line Road intersects Paddock Road, said corner being the northwest corner of Section 26, Township 14 North, Range 2 East; thence south along Paddock Road to the point Paddock Road intersects Hadley Road; thence west along Hadley Road to the point Hadley Road is intersected by a transmission line; thence southwest along the transmission line and following the east line of Precinct 3 along Walters First Sub and Wildwood Shores Section 5 Replat to the intersection of a small pond and Stinking Creek; thence along Stinking Creek to a point where Sinking

Creek is intersected by Paddock Road; thence south along Paddock Road to the point Paddock Road intersects Spring Lake Road; thence east along Spring Lake Road to the point Spring Lake Road intersects Mann Road; thence northeast along Mann Road to the point Mann Road intersects County Road 1150 N; thence east along County Road 1150 N to the point County Road 1150 N intersects Smokey Row Road; thence south along Smokey Row Road to the point Smokey Row Road intersects Indiana State Road 144; thence east on Indiana State Road 144 to the point Indiana State Road 144 is intersected by White River, the same being the east line of said township; thence northerly along the meanders of the White River to the east line of Morgan County; thence north along the county line to northeast corner of said township, the same being the northeast corner of Section 25, Township 14 North, Range 2 East; then west along north line of said township thereof and the point of beginning.

12. *Monroe Township.* Monroe Township shall consist of three (3) precincts which shall be described as follows:

a. Monroe Precinct One (1). Starting at the northwest corner of said township; the same being the northwest corner of Section 5, Township 13 North, Range 1 West; thence south along said township line to the southwest corner of said township, said point being the west quarter corner of Section 17, Township 13 North, Range 1 West; thence East along the south line of said township to the west line of Section 14, Township 13 North, Range 1 West; thence south along the township line, the same being the west line of Section 14, Township 13 North, Range 1 West to the southwest corner of said Section 14; thence east along the south line of said township to the southeast corner of said township, said point being the southeast corner of Section 16, Township 13 North, Range 1 East; thence north along east line of said township to the point east line of said township is intersected by Indiana State Road 42; thence west on Indiana State Road 42 to the point Indiana State Road 42 is intersected by Monrovia town boundary, thence along and following the town boundary until it intersects Indiana State Road 39 on the north side of town; thence north on Indiana State Road 39 to the point Indiana State Road 39 intersects the north line of said township; thence west along north line of said township thereof and the point of beginning.

b. Monroe Precinct Two (2) shall be coextensive with the political boundaries of the Town of Monrovia.

c. Monroe Precinct Three (3). Starting at a point on the north line of said township where said line intersects Indiana State Road 39; thence south on Indiana State Road 39 to the point Indiana State Road 39 is intersected by Monrovia town boundary; thence following the meanders of the town boundary to the point where the town boundary is intersected by

Indiana State Road 42, said point being on the west line of Section 7, Township 13 North, Section 1 East; thence northeast along Indiana State Road 42 to the point Indiana State Road 42 is intersected by east line of said township, said point being the east quarter corner of Section 4, Township 13 North, Range 1 East; thence north following the east line of said township to the northeast corner of said township, the same being northeast corner of Section 28, Township 14 North, Range 1 East; thence west along north line of said township to the northwest corner of said township, the same being the northwest corner of Section 30, Township 14 North, Range 1 East; thence south along said township line to the northeast corner of Section 1, Township 13 North, Range 1 West; thence west along said township boundary to the point of beginning.

13. *Ray Township.* Ray Township shall consist of two (2) precincts which shall be described as follows:

a. Ray Precinct One (1) shall be coextensive with the political boundaries of the Town of Paragon.

b. Ray Precinct Two (2) shall be coextensive with the political boundaries of Ray Township, excluding the Town of Paragon.

14. *Washington Township.* Washington Township shall consist of ten (10) precincts which shall be described as follows:

a. Washington Precinct One (1). Shall be within the City of Martinsville and described as follows: Beginning at the point Poston Road intersects Cherry Street, the same point being on the Martinsville city boundary; thence starting west and following the meanders of the city boundary to the point said city boundary is intersected by Poston Road; thence east along Poston Road to the point Poston Road intersects Ohio Street; thence south along Ohio Street to the point Ohio Street becomes Mahalasville Road; thence south along Mahalasville Road to the point Mahalasville Road is intersected by said city boundary, the same point being approximately 1,750 ft south of Artesian Avenue and Mahalasville Road intersection; thence continuing south along the city boundary to the south line of Section 10, Township 11 North, Range 1 East; thence west following the meanders of the city boundary to the point said city boundary is intersected by Indiana State Road 39 Bypass; thence southeast along Indiana State Road 39 Bypass to the point Indiana State Road 39 Bypass intersects Mitchell Avenue; thence east along Mitchell Avenue to the point Mitchell Avenue intersects Cherry Street; thence south along Cherry Street to the point it intersects York Street; thence continue south along the extension of Cherry Street approximately 425 ft.; thence southeast approximately 50 ft to Morton Avenue; thence southwest along

Morton Avenue to the point Morton Avenue intersects Cherry Street; thence southeast along Cherry Street to the point of beginning.

b. Washington Precinct Two (2). Shall be within the City of Martinsville and described as follows: Beginning at the point Edgewood Avenue intersects Morton Avenue; thence east along Morton Avenue to the point Morton Avenue intersects Main Street; thence along Main Street to the point it becomes Blue Bluff Road; thence continuing north along Blue Bluff Road to the northern political boundary of the city of Martinsville; thence following the meanders of the city boundary to the point said city boundary is intersected by Indiana State Road 39 Bypass; thence southeast along Indiana State Road 39 Bypass to the point Indiana State Road 39 Bypass intersects Mitchell Avenue; thence east along Mitchell Avenue to the point Mitchell Avenue intersects Cherry Street; thence south along Cherry Street to the point it intersects York Street; thence continue south along the extension of Cherry Street approximately 425 ft.; thence southeast approximately 50 ft to Morton Avenue; thence northeast along Morton Ave to the point of beginning.

c. Washington Precinct Three (3). Shall be comprised primarily of parcels that are within a portion of the City of Martinsville and described as follows: Beginning at the point Edgewood Avenue intersects Morton Avenue; thence southwest along Morton Avenue to the point Morton Avenue intersects Cherry Street; thence southeast along Cherry Street to the point Cherry Street intersects Poston Road; thence east along Poston Road to the point Poston Road intersects Ohio Street; thence north along Ohio Street to the point Ohio Street intersects South Street; thence east along South Street to the point South Street intersects Home Avenue; thence north along Home Avenue to the point Home Avenue intersects Columbus Street; thence west along Columbus Street to the point Columbus Street intersects Ohio Street; thence south along Ohio Street to the point Ohio Street intersects Garfield Avenue; thence west along Garfield Avenue to the point Garfield Avenue intersects Main Street; thence south along Main Street to the point Main Street intersects Morton Avenue; thence west along Morton Avenue to the point of beginning.

d. Washington Precinct Four (4). Shall be within the City of Martinsville and described as follows: Beginning at the point Garfield Avenue intersects Main Street; thence north along Main Street to the point Main Street intersects Harrison Street; thence east along Harrison Street to the point Harrison Street intersects 2<sup>nd</sup> Street; thence south along 2<sup>nd</sup> Street to the point 2<sup>nd</sup> Street intersects Columbus Street; thence west along Columbus Street to the point Columbus Street intersects Ohio Street; thence south along Ohio Street to the point Ohio Street intersects Garfield Avenue; thence west along Garfield Avenue to the point of beginning.

e. Washington Precinct Five (5). Shall be comprised primarily of parcels that are within a portion of the City of Martinsville and described as follows: Beginning at the point Home Avenue intersects Columbus Street; thence east along Columbus Street to the point Columbus Street intersects 2nd Street; thence north along 2nd Street to the point 2nd Street intersects Harrison Street; thence east along Harrison Street to the point Harrison Street intersects Morgan Street; thence northeast along Morgan Street to the point Morgan Street intersects Reuben Drive; thence east along Reuben Drive to a point approximately 50 ft east of Kristi Drive; thence south to Indiana State Road 37; thence southwest along Indiana State Road 37 to the point Indiana State Road 37 intersects Indiana State Road 252; thence southeast along Indiana State Road 252 to the point Indiana State Road 252 intersects said city boundary; thence southwest following the meanders of said city boundary to the point said city boundary is intersected by Mahalasville Road; thence south along Mahalasville Road approximately 370 ft; thence west approximately 40 ft; thence north along west side of Mahalasville Road to the point Mahalasville Road intersects Artesian Avenue; thence west along Mahalasville Road to the point Mahalasville Road becomes Ohio Street; thence north along Ohio Street to the point Ohio Street intersects South Street; thence east along South Street to the point South Street intersects Home Avenue; thence north on Home Avenue to the point of beginning.

f. Washington Precinct Six (6). Shall be within the City of Martinsville and described as follows: Beginning at the point Main Street intersects Harrison Street; thence north along Main Street and Blue Bluff Road to the point Main Street is intersected by the Martinsville city boundary; thence east and following the meanders of said city boundary to the point said city boundary is intersected by Grassyfork Lane; thence south along Grassyfork Lane to the point Grassyfork Lane intersects Morgan Street; thence southwest along Morgan Street to the point Morgan Street intersects Harrison Street; thence north and west along Harrison Street to the point of beginning.

Excepting therefrom parcel 55-09-33-200-004.000-020 as it is not included in the political boundary of the City of Martinsville, said parcel lying immediately north of Lincoln Heights Subdivision.

Also Excepting parcel 55-09-33-200-011.000-020 as it is not included in the political boundary of the City of Martinsville, said parcel lying immediately north of Kivett Parkside Subdivision Section 3.

g. Washington Precinct Seven (7). Beginning at the southwest corner of Washington Township, said point being southwest corner of the southeast quarter of Section 35, Township 11 North, Range 1 West; thence

north following west line of said township to the White River; thence northeast along the meanders of the White River and township boundary to the point west line of said township is intersected by Indiana State Road 39 Bypass; thence southeast along Indiana State Road 39 Bypass to the point Indiana State Road 39 Bypass is intersected by Martinsville political city boundary; thence southwest following the city boundary to the point said city boundary is intersected by Mahalasville Road, in Section 10, Township 11 North, Range 1 East; thence south on Mahalasville Road to Sand Creek; thence east along Sand Creek to the point Sand Creek is intersected by Leonard Road; thence east along Leonard Road to the point Leonard Road is intersected by east line of said township, said point being northeast corner of Section 13, Township 11 North, Range 1 East; thence south along east line of said township to the southeast corner of said township, the same being southeast corner of Section 36, Township 11 North, Range 1 East; thence west along south line of said township to the point of beginning.

Together with an area beginning at the northeast corner of the South Park Cemetery on the south right of way of Poston Road, said point being on the political boundary of the City of Martinsville; thence south along the east line of said cemetery and said city boundary to a point in the center of Orange Street adjacent to the northeast corner of Lot 38 of Southern Acres Subdivision Section 1; thence west along the north line of said subdivision and city boundary to the northwest corner of Lot 30 of said subdivision; thence west following the meanderings of the city boundary to the northeast corner of Lot 116 of Southern Acres Subdivision Section 3; thence west along the north line of said subdivision to the northwest corner of Lot 120 of said subdivision; thence north to Poston Road; thence east along Poston Road to the point of beginning.

h. Washington Precinct Eight (8). Beginning at the point Maple Turn Road intersects Lincoln Hill Road in Section 15, Township 12 North, Range 1 East; thence south along Lincoln Hill Road to the point Lincoln Hill Road is intersected by Martinsville City boundary, near the southwest corner of Section 27, Township 12 North, Range 1 East; thence west following the meanders of said city boundary to the Indiana State Road 39 Bypass; thence northwest to the point Indiana State Road 39 Bypass is intersected by the White River marking the west line of Washington Township; thence northeast following the west line of said township, the same being the White River to the point the White River is intersected by the east line of Section 12, Township 12 North, Range 1 East; thence south along the township line to the point east line of said township is intersected by Indiana State Road 37; thence southwest along Indiana State Road 37 to an overhead transmission line approximately 1550 ft northeast of the new Egbert Road overpass; thence southwest along said transmission line to Ramsgate Road, in proximity of Maple Turn Road;

thence northeast along Ramsgate Road to the point Ramsgate Road intersects Foxcliff Drive East; thence southwest along Foxcliff Drive East to the point Foxcliff Drive East intersects Rutland Lane; thence southeast along Rutland Lane to the point Rutland Lane intersects with Foxcliff Drive East; thence southwest along Foxcliff Drive East to the point Foxcliff Drive East intersects Maple Turn Road; thence west along Maple Turn Road to the point of beginning.

i. Washington Precinct Nine (9). Beginning at the point Indiana State Road 37 is intersected by east line of Washington Township, said point being on the east line of Section 13, Township 12 North, Range 1 East; thence southwest along Indiana State Road 37 to the point Indiana State Road 37 intersects Indiana State Road 252, said point being where Indiana State Road 37 is intersected by the Martinsville city boundary; thence southeast, and then following along the meanders of said city boundary to the point said city boundary is intersected by Mahalasville Road; thence southeast along Mahalasville Road to the point Mahalasville Road is intersected by Sand Creek; thence east along the meanders of Sand Creek to the point Sand Creek is intersected by Leonard Road; thence east on Leonard Road to the point Leonard Road is intersected by east line of said township, said point being southeast corner of Section 12, Township 11 North, Range 1 East; thence north along east line of said township to the point of beginning.

j. Washington Precinct Ten (10). Beginning at the point Maple Turn Road intersects Lincoln Hill Road; thence south along Lincoln Hill Road to the point Lincoln Hill Road is intersected by Martinsville city boundary approximately 430 ft south of Lincoln Hill Lane, in Section 34, Township 12 North, Range 1 East; thence east following the meanders of said city boundary to the point said by a point approximately 50 ft east of Kristi Drive; thence south to Indiana State Road 37; thence northeast along Indiana State Road 37 to an overhead transmission line approximately 1550 ft northeast of the new Egbert Road overpass; thence southwest along said transmission line to Ramsgate Road in proximity of Maple Turn Road; thence northeast along Ramsgate Road to the point Ramsgate Road intersects Foxcliff Drive East; thence southwest along Foxcliff Drive East to the point Foxcliff Drive East intersects Rutland Lane; thence southeast along Rutland Lane to the point Rutland Lane intersects with Foxcliff Drive East; thence southwest along Foxcliff Drive East to the point Foxcliff Drive East intersects Maple Turn Road; thence west along Maple Turn Road to the point of beginning.

Together with parcel 55-09-33-200-004.000-020, said parcel lying immediately north of Lincoln Heights Subdivision.

Also together with parcel 55-09-33-200-011.000-020, said parcel lying immediately north of Kivett Parkside Subdivision Section 3.